




Strategic Partnership for the Mediterranean Sea Large Marine Ecosystem  
**MedPartnership**

Together for the Mediterranean Sea





OBALNI PLAN  
ŠIBENSKO-KNINSKE ŽUPANIJE

PLAN INTEGRALNOG UPRAVLJANJA OBALNIM PODRUČJEM

---

**ZBIRKA KARATA**

---



## SADRŽAJ

### PREGLEDNE KARTE

Pregledna karta 1: Ugroženost obalnog područja na učinke podizanja mora.....	2
Pregledna karta 3: Stanovništvo i turističke zone u obalnom području.....	4
Pregledna karta 4: Obalna i morska bioraznolikost.....	5
Pregledna karta 5: Krajobrazne vrijednosti obalnog područja.....	6
Pregledna karta 6: Marikultura i pomorski promet.....	7

### KARTE NASELJA

Karta 1: Vodice zapad.....	8
Karta 2: Vodice luka.....	9
Karta 3: Vodice istok.....	10
Karta 4: Tribunj zapad.....	11
Karta 5: Tribunj istok.....	12
Karta 6: Šibenik, Dolac.....	13
Karta 7: Šibenik, Zablaće zapad.....	14
Karta 8: Šibenik, Zablaće istok.....	15
Karta 9: Šibenik, Brodarica zapad.....	16
Karta 10: Šibenik, Brodarica istok.....	17
Karta 11: Pirovac.....	18
Karta 12: Tisno.....	19
Karta 13: Jezera.....	20
Karta 14: Murter i Betina.....	21
Karta 15: Srma.....	22
Karta 16: Zaton.....	23
Karta 17: Raslina.....	24
Karta 18: Prokljan.....	25
Karta 19: Skradin.....	26
Karta 20: Bilice, uvala Stubalj.....	27
Karta 21: Primošten.....	28
Karta 22: Rogoznica.....	29
Karta 23: Krapanj.....	30
Karta 24: Prvić Luka.....	31
Karta 25: Prvić Šepurine.....	32
Karta 26: Zlarin.....	33
Karta 27: Kaprije.....	34
Karta 28: Žirje, Muna.....	35
Karta 29: Kakan, uvala Tratica.....	36
Karta 30: Tijat, uvala Tijaščica.....	37

### KARTE NAMJENE PROSTORA

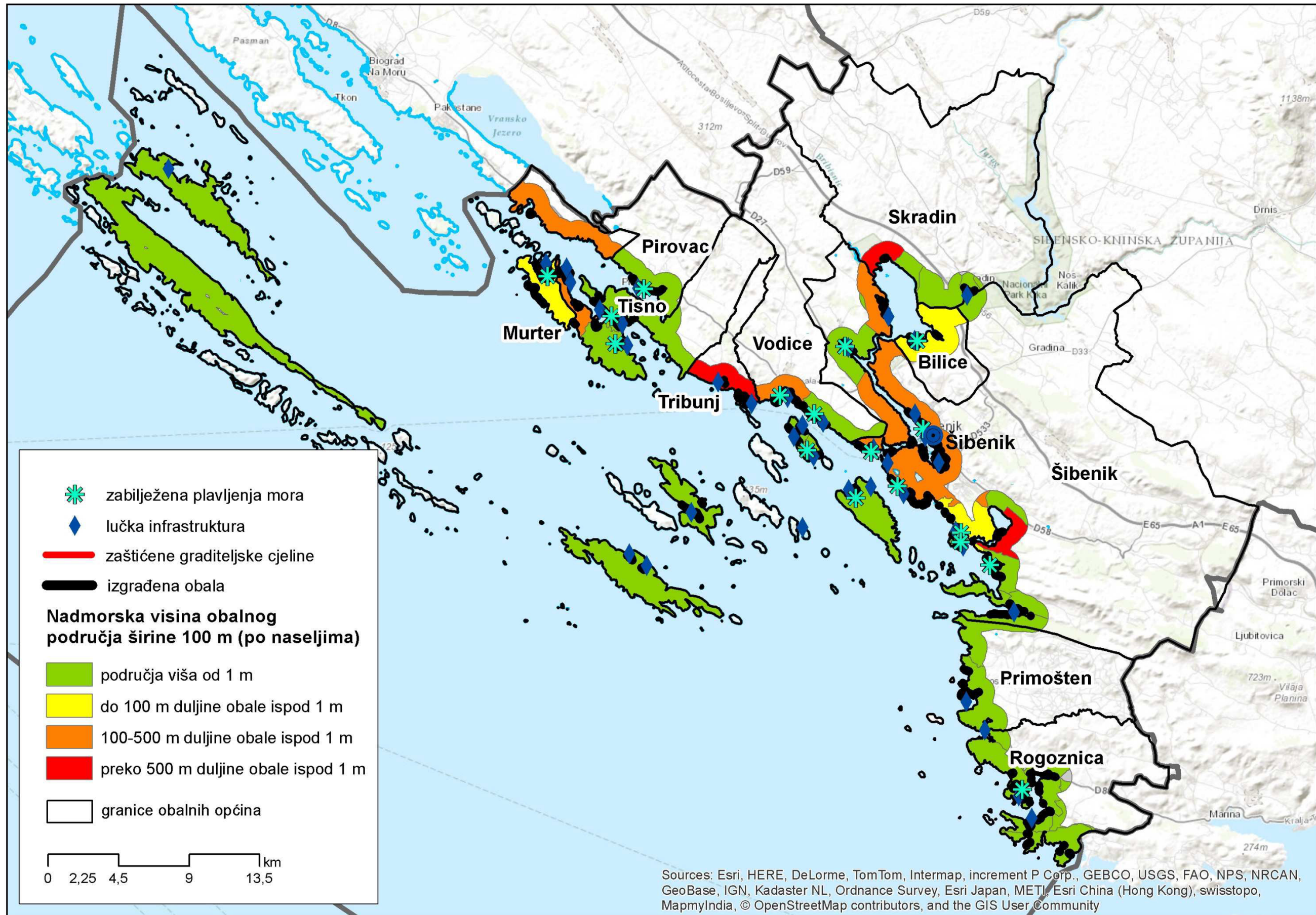
Karta namjene 1: Otok Arta.....	38
Karta namjene 2: Pirovac.....	39
Karta namjene 3: Murter - Betina.....	40
Karta namjene 4: Murter - Tisno.....	41
Karta namjene 5: Tisno - Jezera.....	42
Karta namjene 6: Tribunj - Vodice.....	43
Karta namjene 7: Srma.....	44
Karta namjene 8: Prvić - Tijat.....	45
Karta namjene 9: Zlarin - Obonjan.....	46
Karta namjene 10: Kaprije - Kakan.....	47
Karta namjene 11: Žirje.....	48
Karta namjene 12: Kanal sv. Ante.....	49
Karta namjene 13: Zablaće.....	50
Karta namjene 14: Brodarica – Krapanj - Morinje.....	51
Karta namjene 15: Žaborić.....	52
Karta namjene 16: Grebaštica.....	53
Karta namjene 17: Primošten.....	54
Karta namjene 18: Primošten - Kremnik.....	55
Karta namjene 19: Rogoznica.....	56
Karta namjene 20: Ražanj - Kanica.....	57
Karta namjene 21: Šibenik.....	58
Karta namjene 22: Šibenik - Zekovac.....	59
Karta namjene 23: Zaton.....	60
Karta namjene 24: Raslina - Bilice.....	61
Karta namjene 25: Prokljan.....	62
Karta namjene 26: Skradin.....	63

### KARTE RANJIVOSTI OBALE

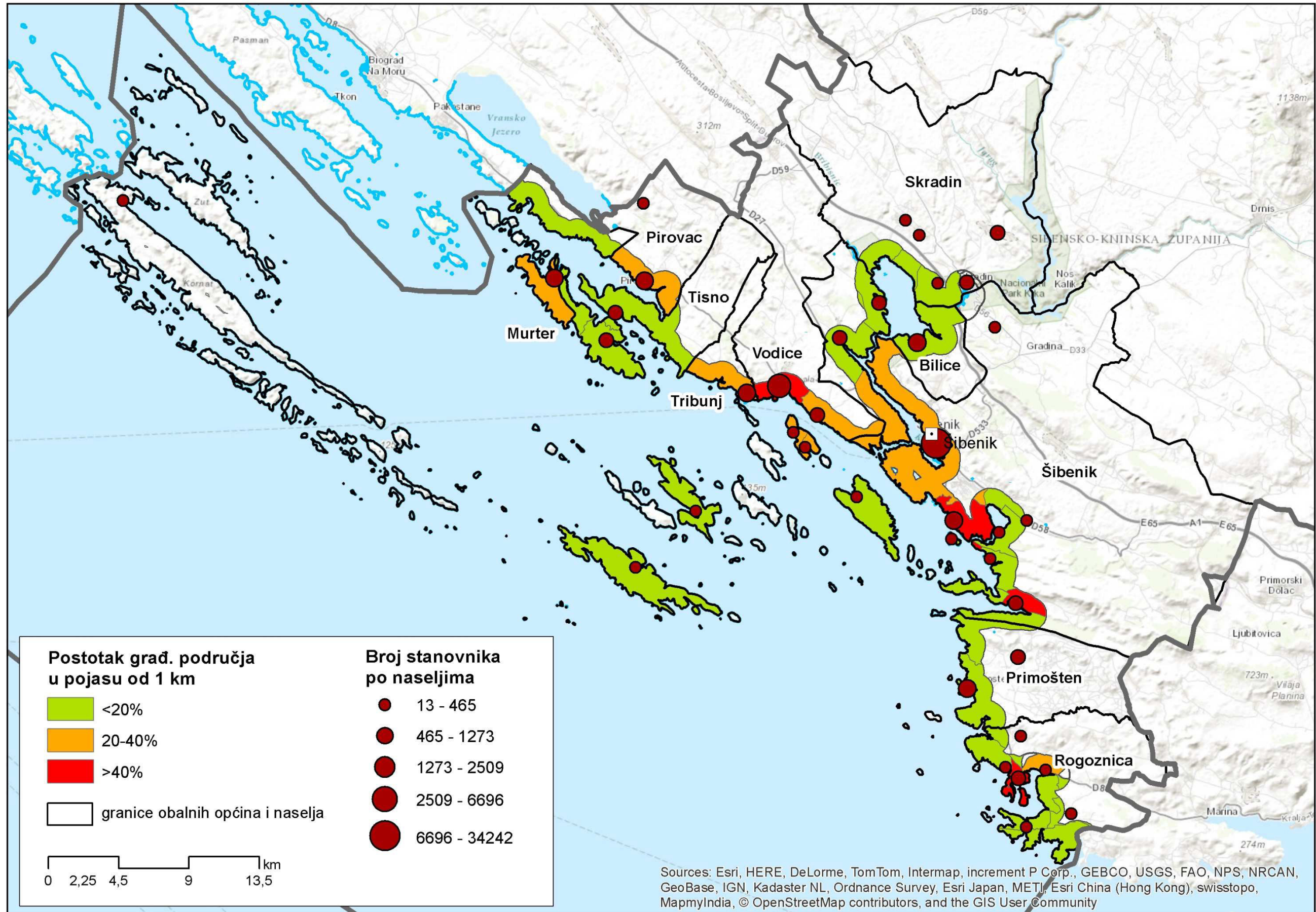
Karta ranjivosti 1: Tip obale.....	64
Karta ranjivosti 2: Nadmorska visina terena.....	65
Karta ranjivosti 3: Visina valova.....	66
Karta ranjivosti 4: Šćige.....	67
Karta ranjivosti 5: Postojeća i planirana namjena.....	68
Karta ranjivosti 6: Kulturna baština.....	69
Karta ranjivosti 7: Zbirna ranjivost.....	70
Karta ranjivosti 8: Zbirna ranjivost i obalna plavljenja.....	71



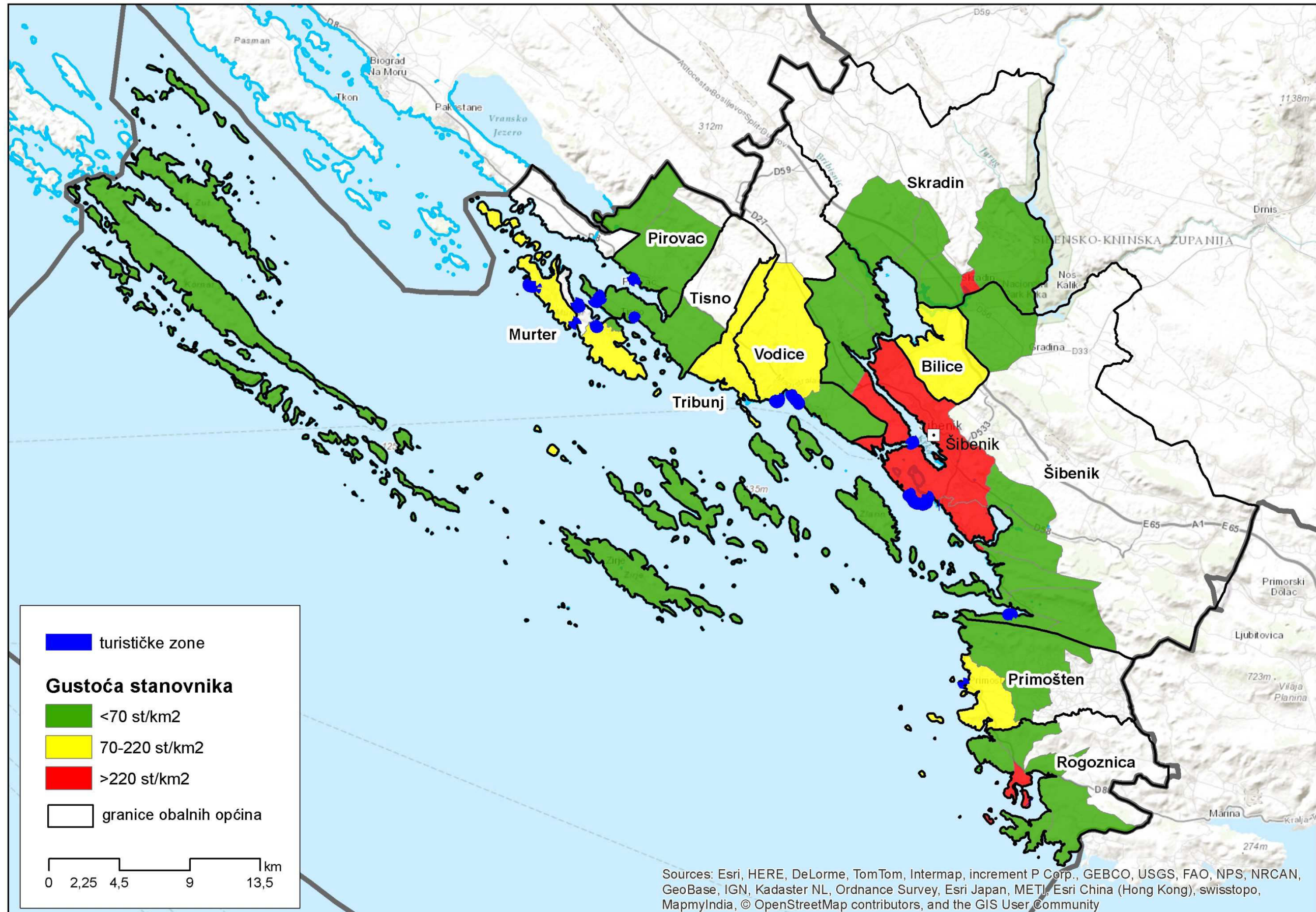
Pregledna karta 1: Ugroženost obalnog područja na učinke podizanja mora



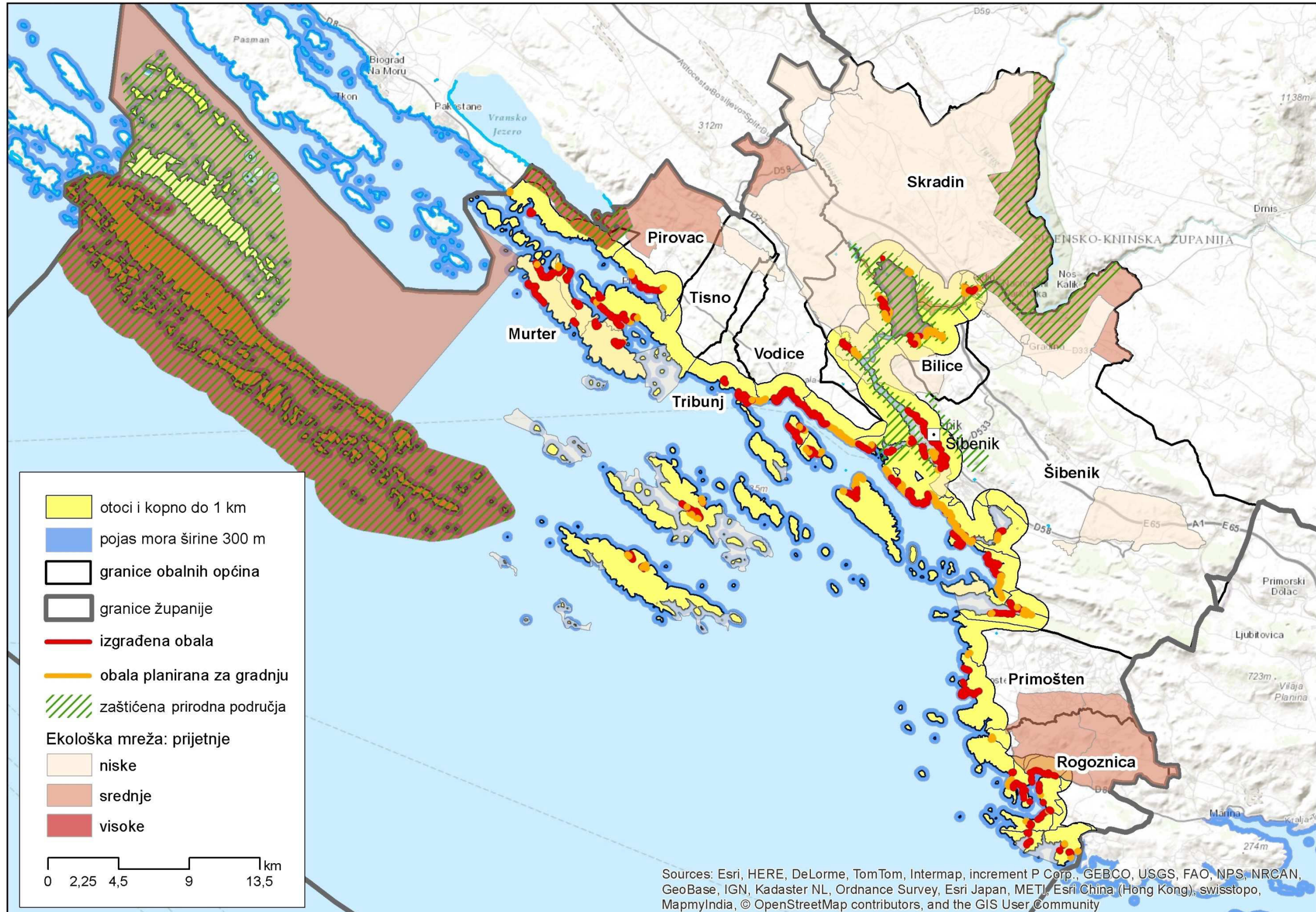
Pregledna karta 2: Ugroženost obalnog mora zagađenjem s kopna



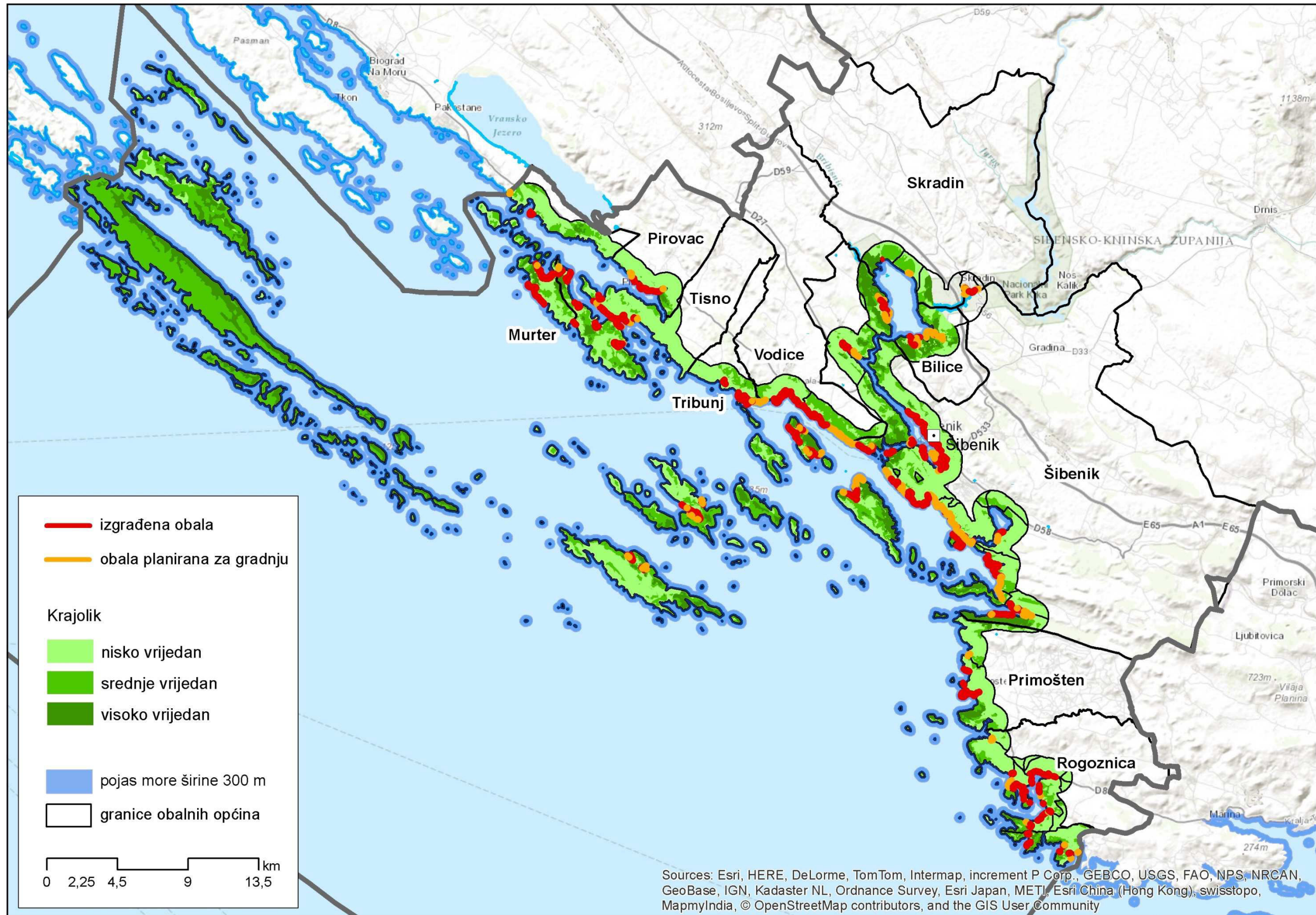
Pregledna karta 3: Stanovništvo i turističke zone u obalnom području



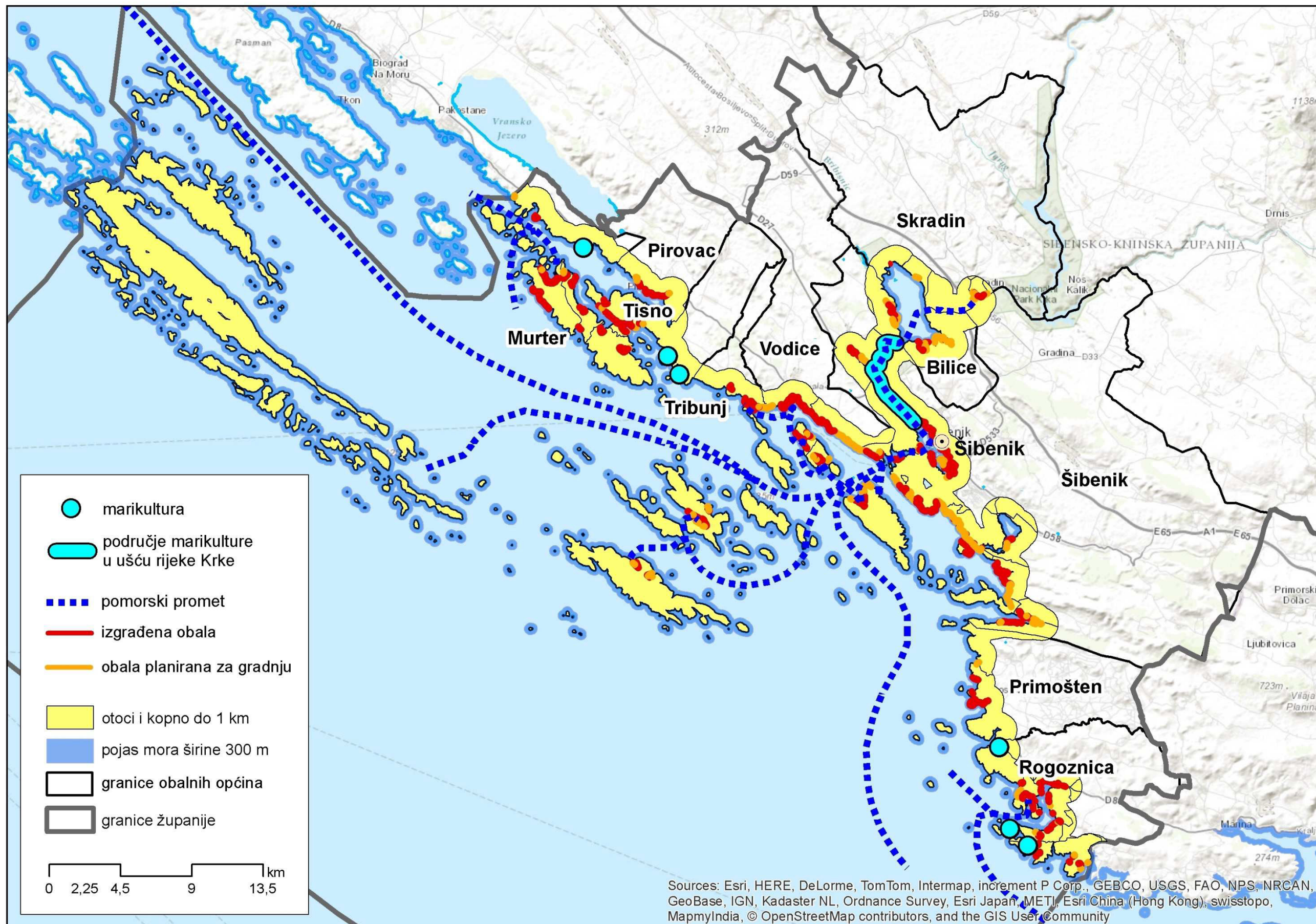
Pregledna karta 4: Obalna i morska bioraznolikost



Pregledna karta 5: Krajobrazne vrijednosti obalnog područja



Pregledna karta 6: Marikultura i pomorski promet



Karta 1: Vodice zapad



Karta 2: Vodice luka



Source: Esri, DigitalGlobe, GeoEye, I-cubed, USDA, USGS, AEX, Getmapping, Aerogrid, IGN, IGP, swisstopo, and the GIS User Community

Karta 3: Vodice istok



Karta 4: Tribunj zapad



Karta 5: Tribunj istok



Karta 6: Šibenik, Dolac



Source: Esri, DigitalGlobe, GeoEye, I-cubed, USDA, USGS, AEX, Getmapping, Aerogrid, IGN, IGP, swisstopo, and the GIS User Community

Karta 7: Šibenik, Zablacé zapad



Karta 8: Šibenik, Zblaće istok



Karta 9: Šibenik, Brodarica zapad



Karta 10: Šibenik, Brodarica istok



Source: Esri, DigitalGlobe, GeoEye, I-cubed, USDA, USGS, AEX, Getmapping, Aerogrid, IGN, IGP, swisstopo, and the GIS User Community

Karta 11: Pirovac



Source: Esri, DigitalGlobe, GeoEye, I-cubed, USDA, USGS, AEX, Getmapping, Aerogrid, IGN, IGP, swisstopo, and the GIS User Community

Karta 12: Tisno



Karta 13: Jezera



Karta 14: Murter i Betina



Karta 15: Srima



Karta 16: Zaton



Karta 17: Raslina



Source: Esri, DigitalGlobe, GeoEye, I-cubed, USDA, USGS, AEX, Getmapping, Aerogrid, IGN, IGP, swisstopo, and the GIS User Community

Karta 18: Prokljan




Karta 19: Skradin




Karta 20: Bilice, uvala Stubalj



Karta 21: Primošten



Karta 22: Rogoznica



Source: Esri, DigitalGlobe, GeoEye, i-cubed, USDA, USGS, AEX, Getmapping, Aerogrid, IGN, ICP, swisstopo, and the GIS User Community

Karta 23: Krpanj




Karta 24: Prvić Luka



Karta 25: Prvić Šepurine



Karta 26: Zlarin



Karta 27: Kaprije



Karta 28: Žirje, Muna



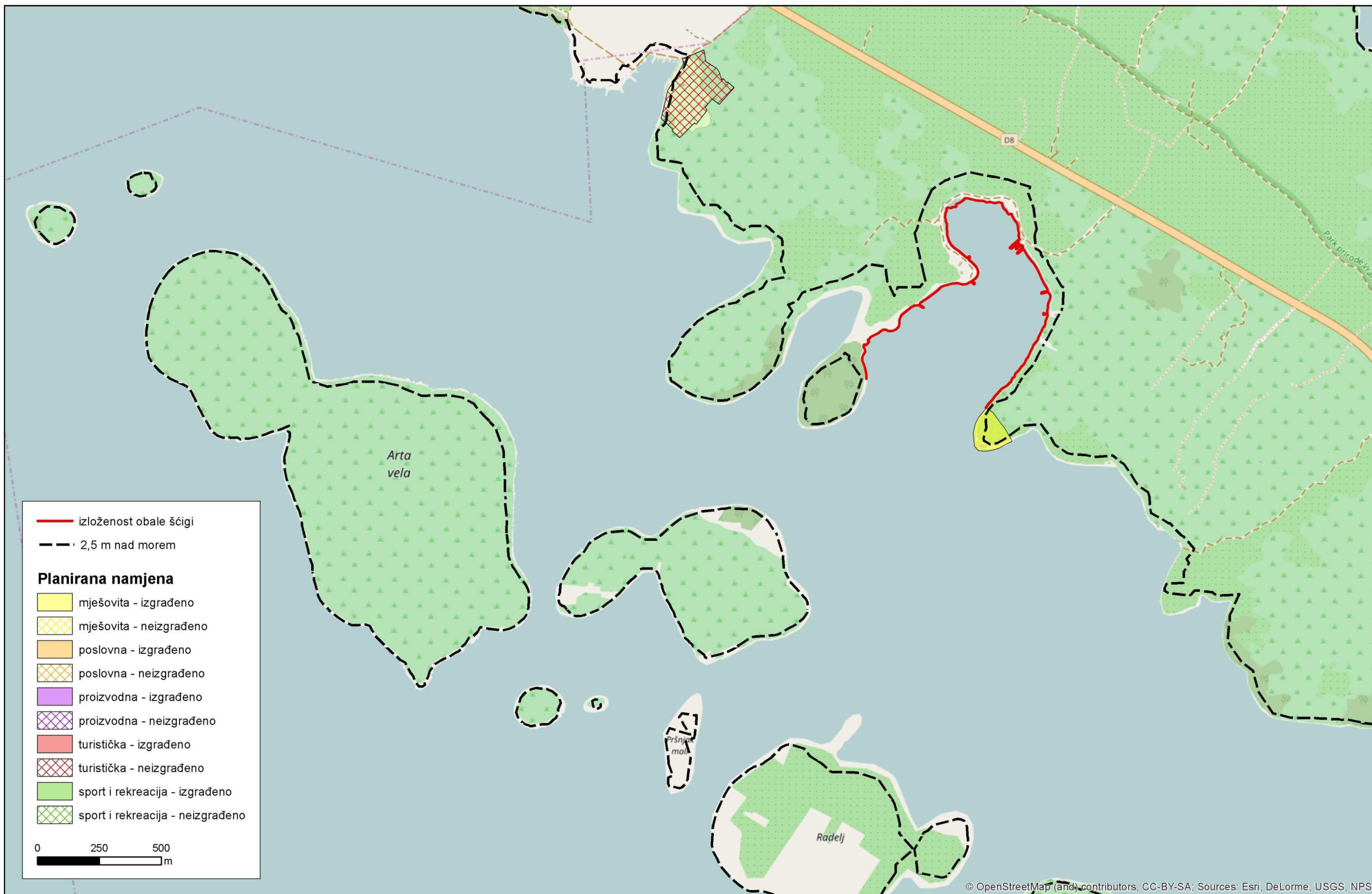
Karta 29: Kakan, uvala Tratica



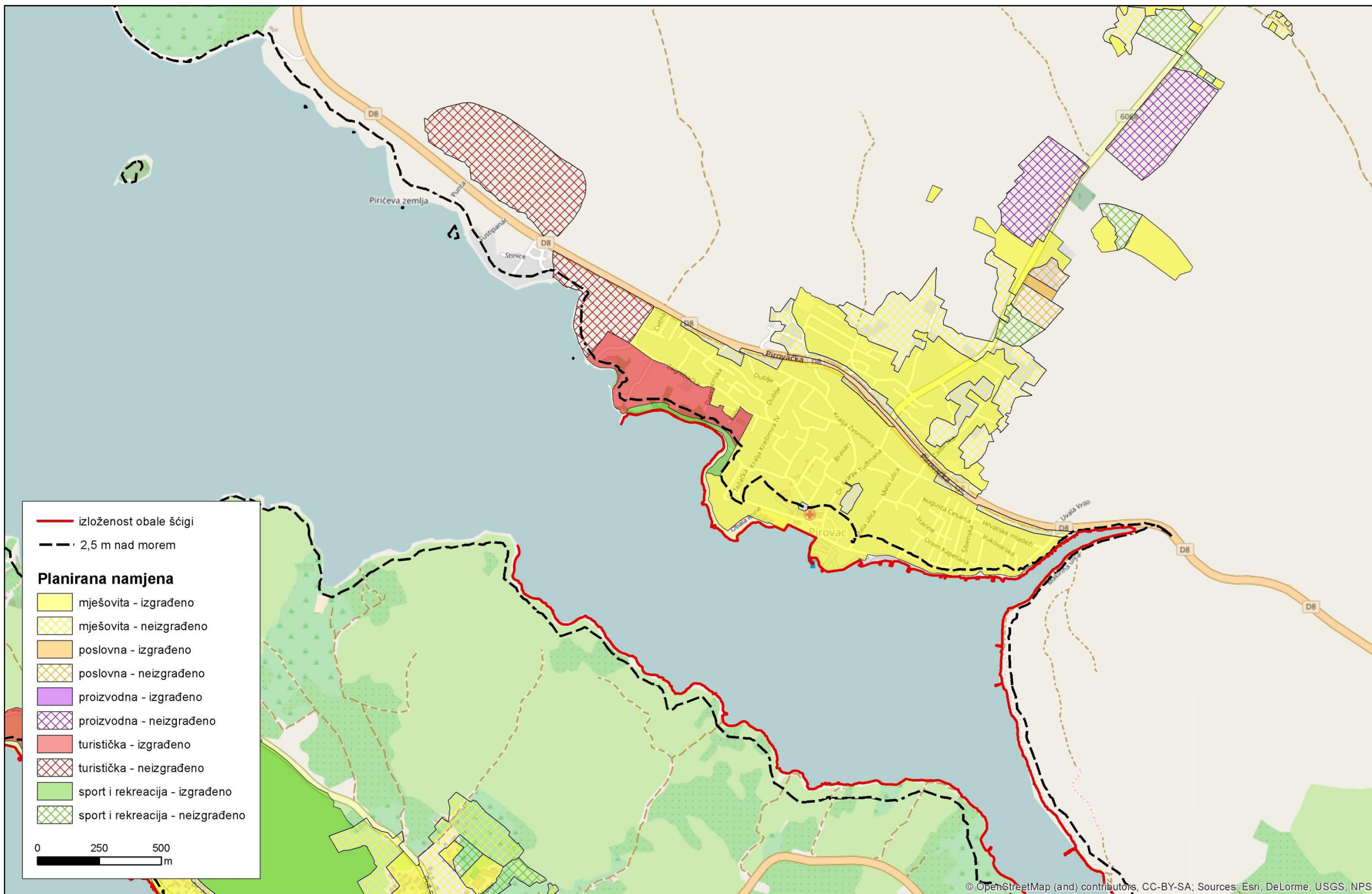
Karta 30: Tijat, uvala Tijašćica



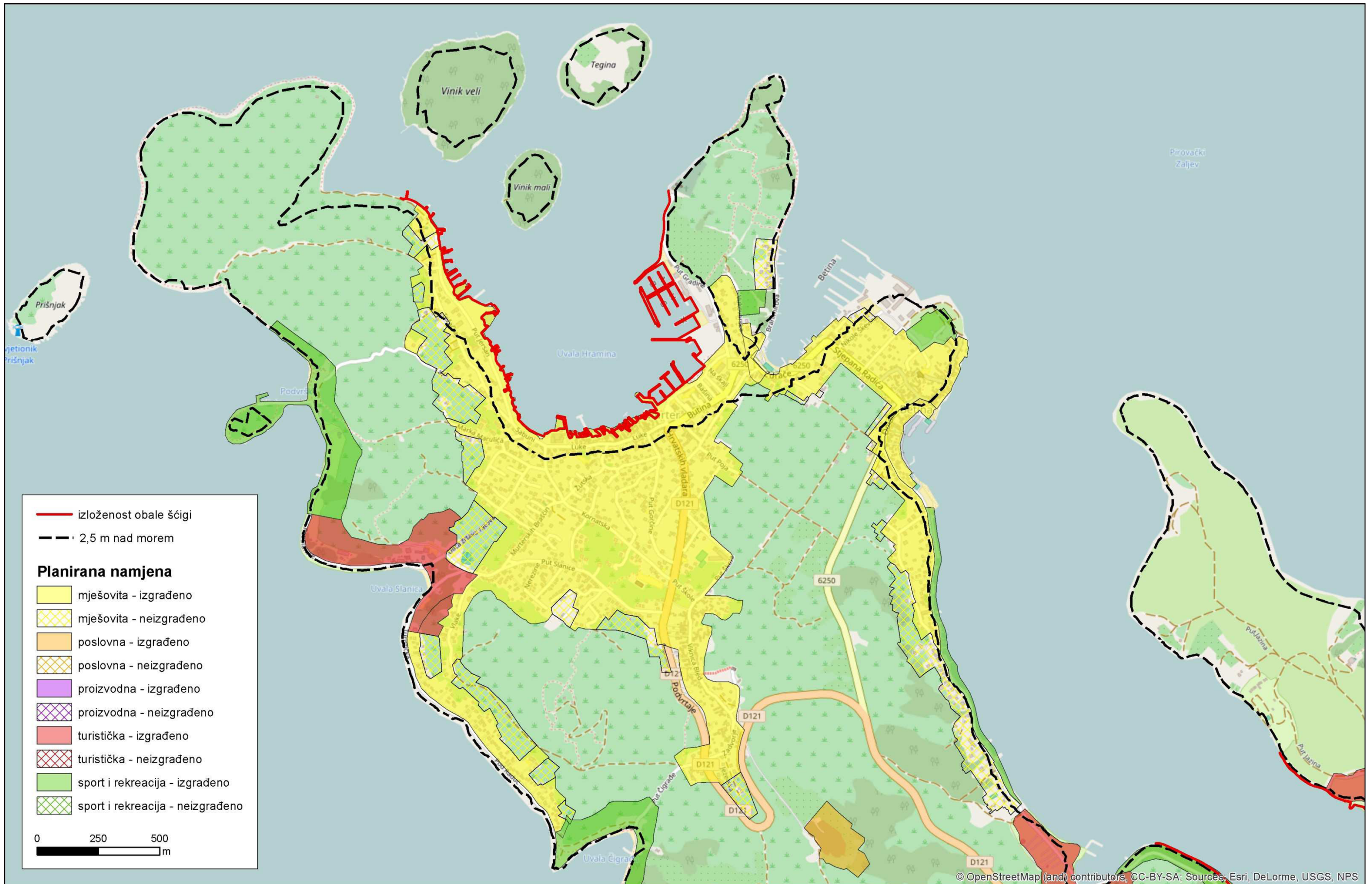
Karta namjene 1: Otok Arta



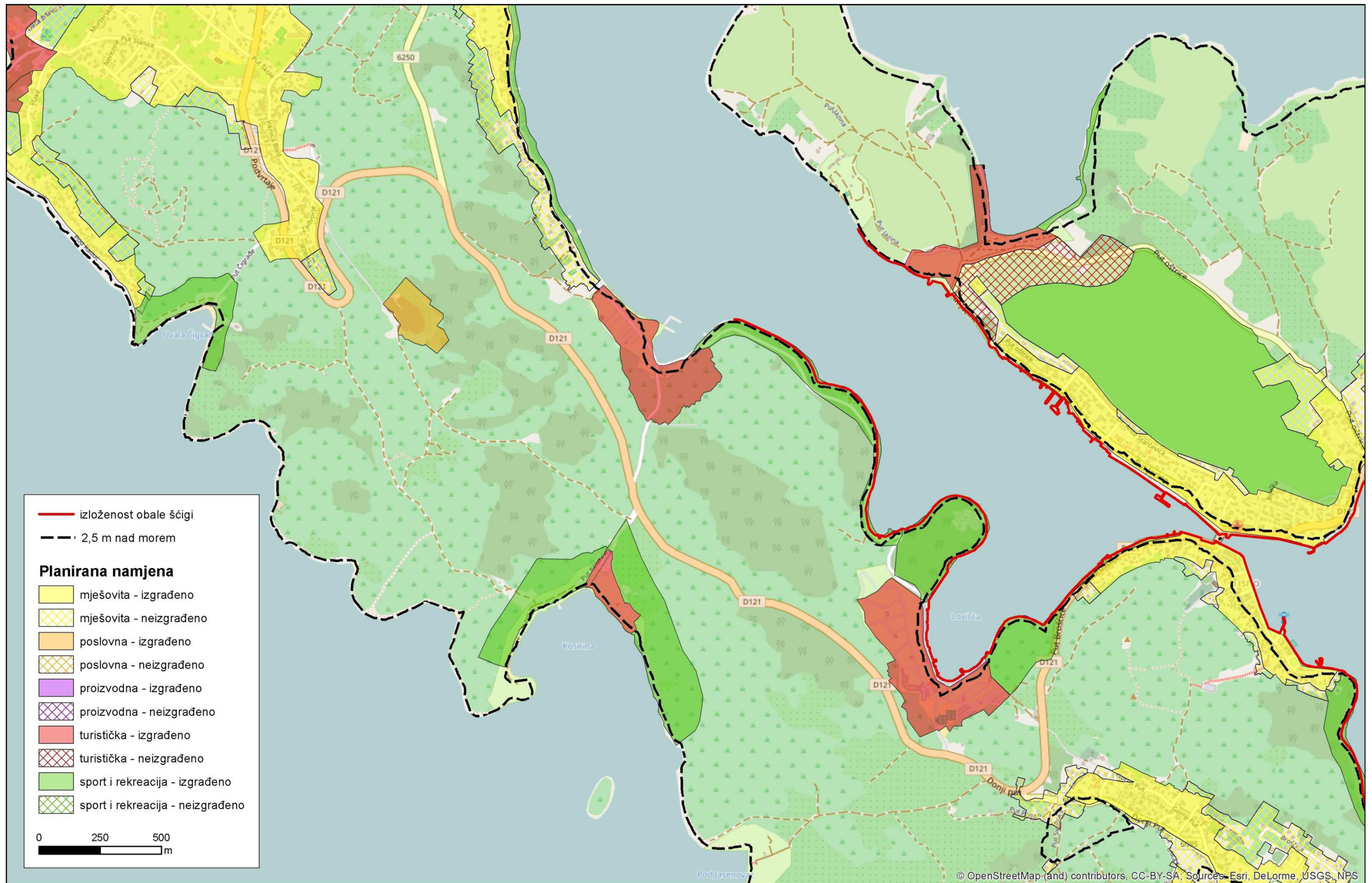
Karta namjene 2: Pirovac



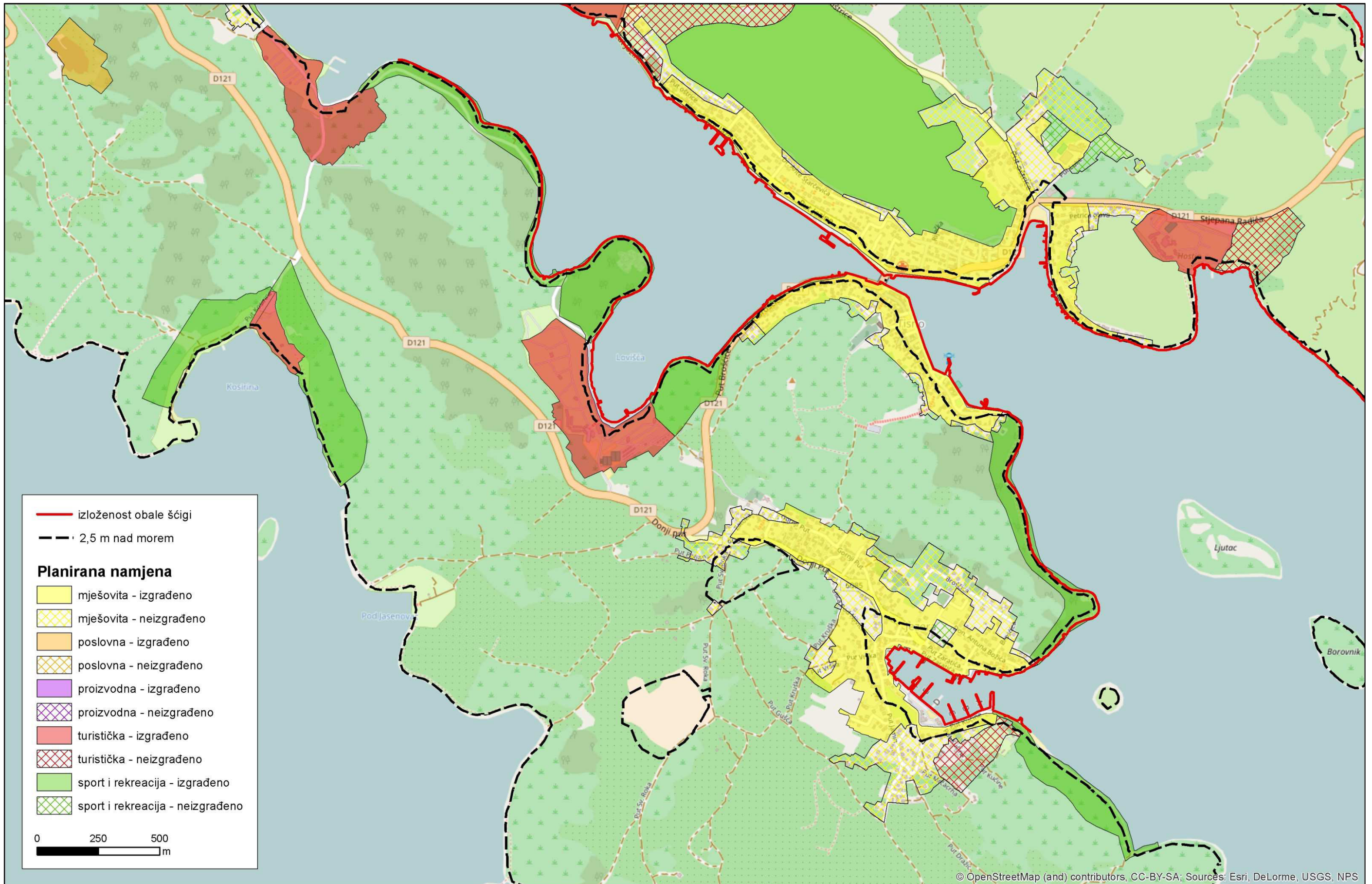
Karta namjene 3: Murter - Betina



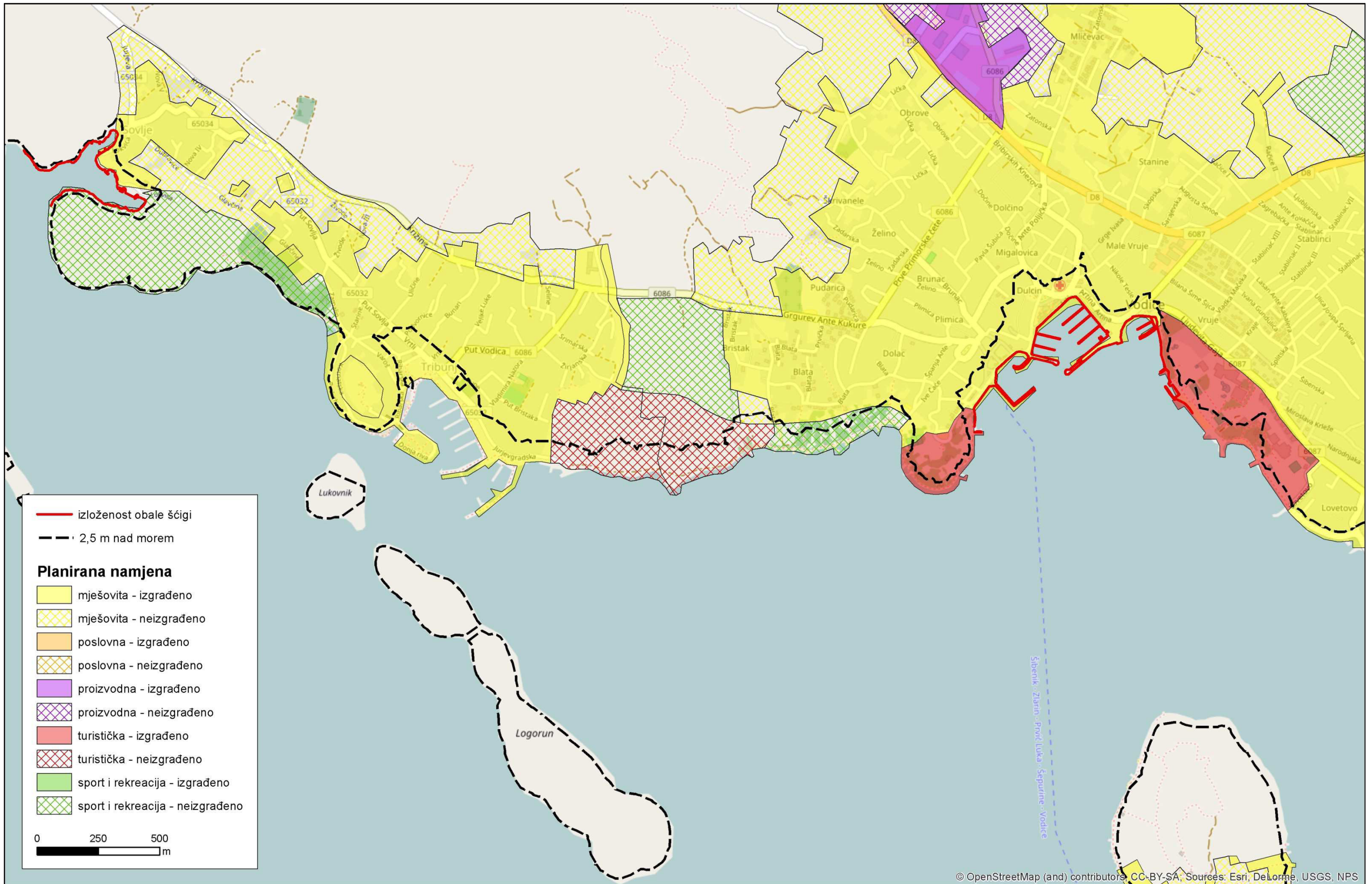
Karta namjene 4: Murter - Tisno



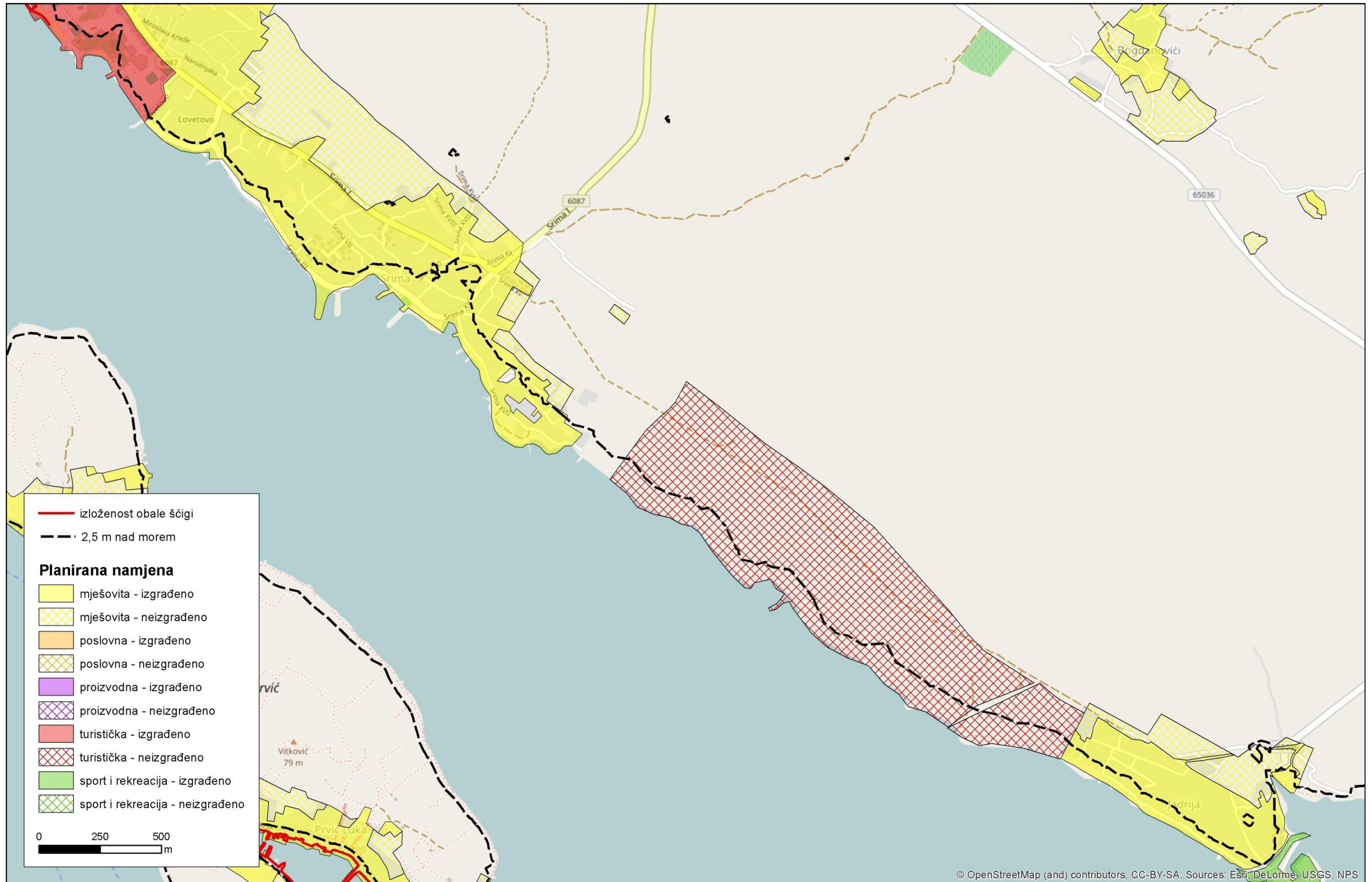
Karta namjene 5: Tisno - Jezera



Karta namjene 6: Tribunj - Vodice

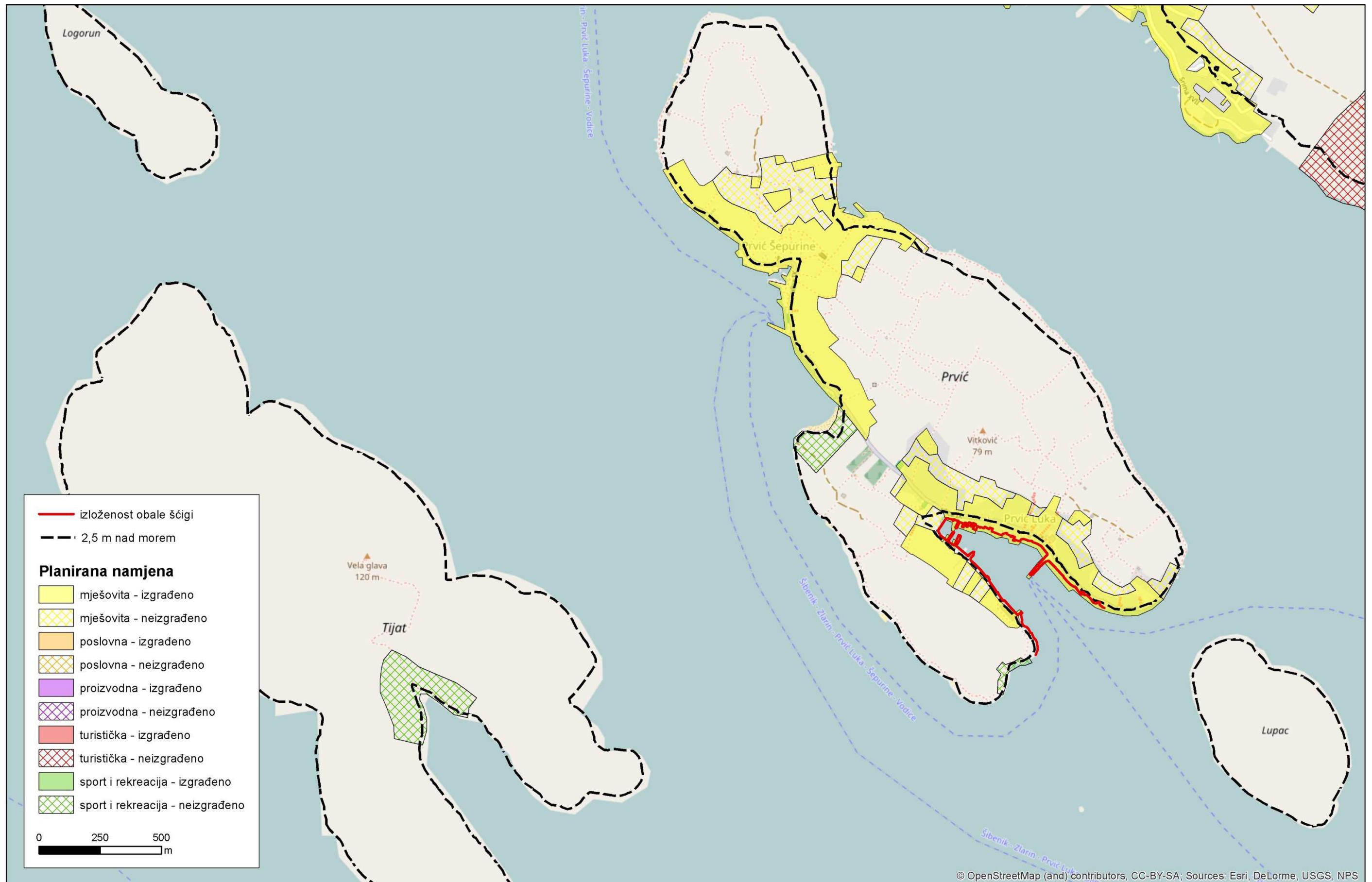


Karta namjene 7: Srima

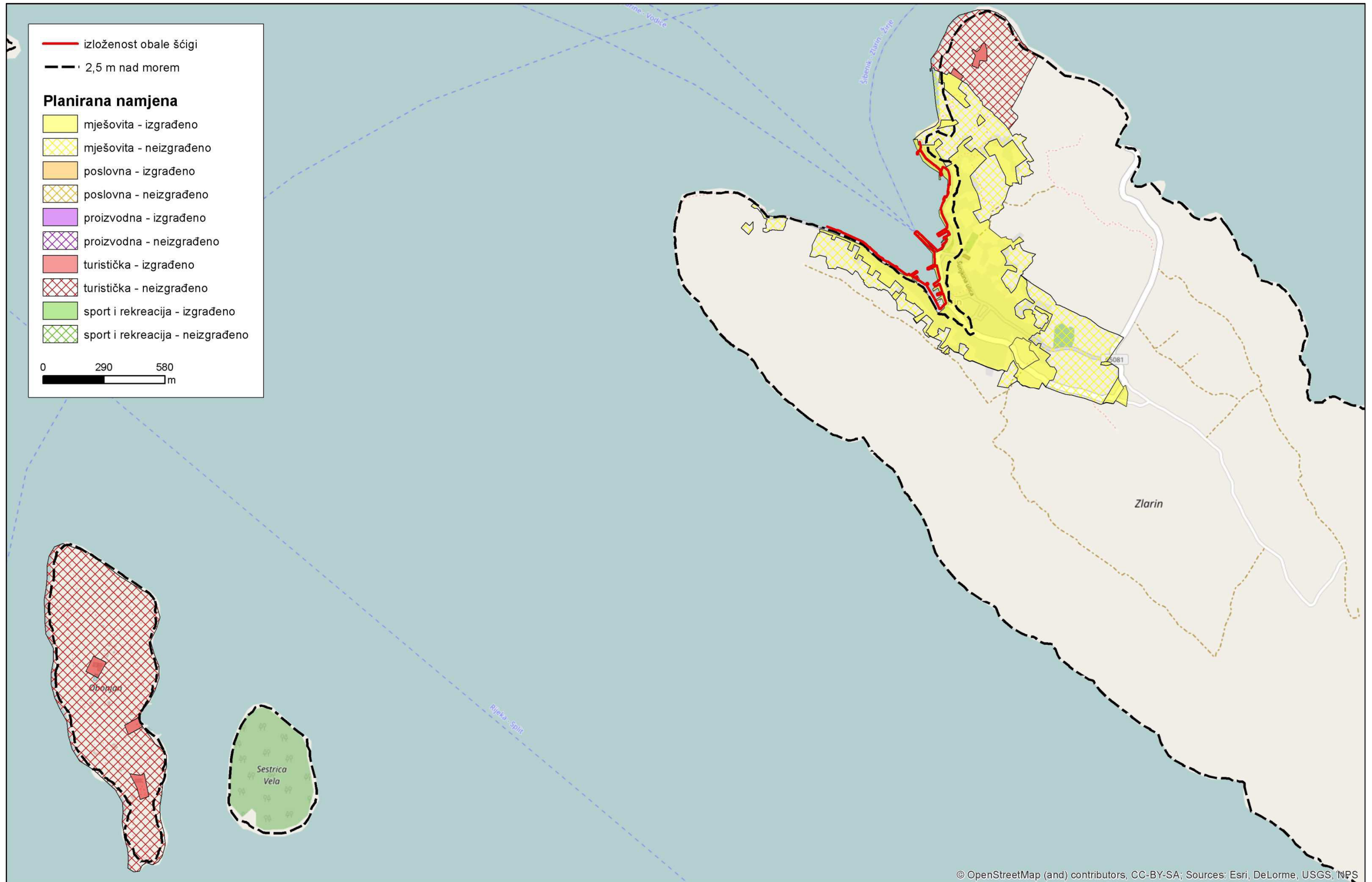


© OpenStreetMap (and) contributors, CC-BY-SA; Sources: Esri, DeLorme, USGS, NPS

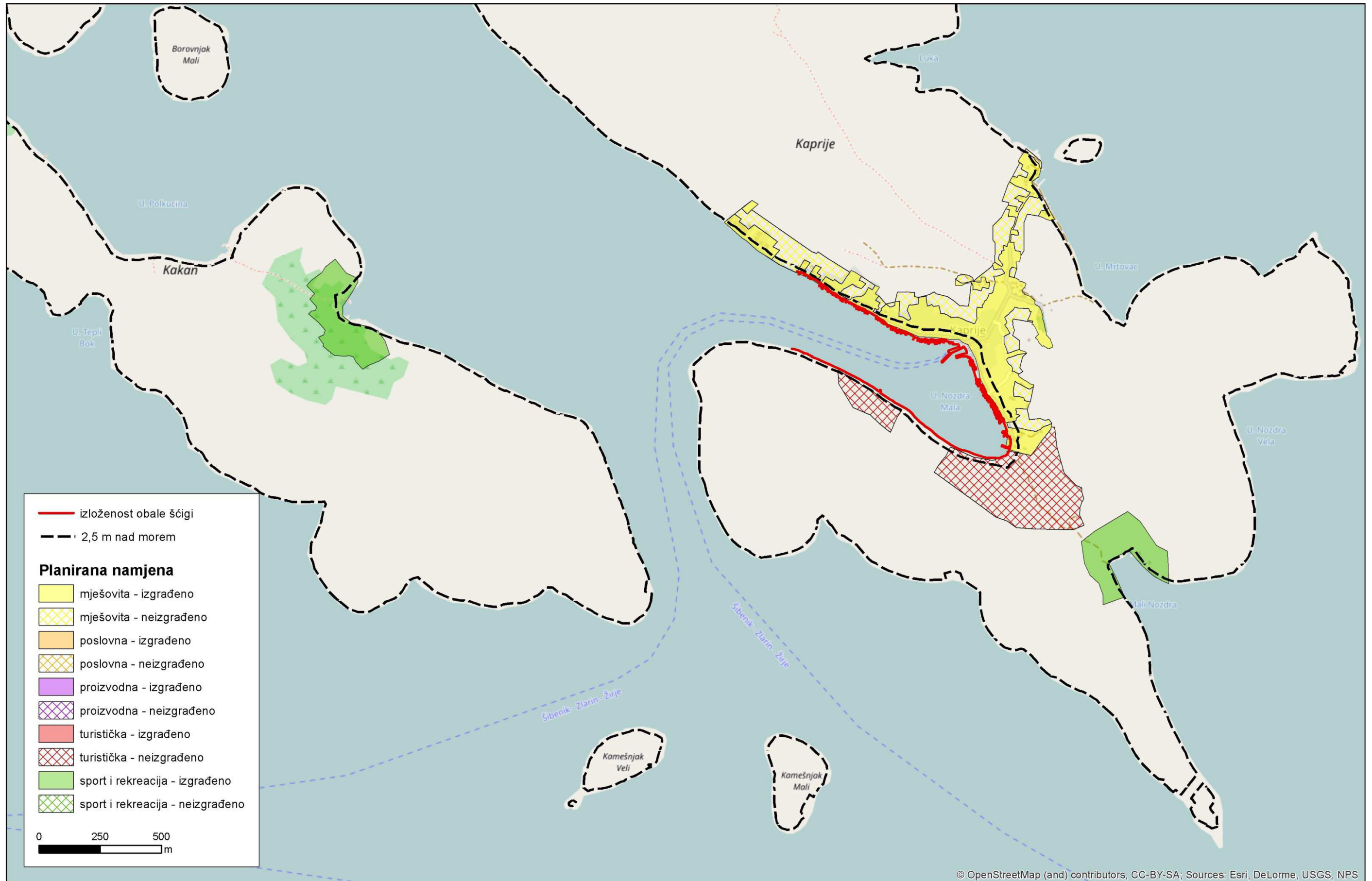
Karta namjene 8: Prvić - Tijat



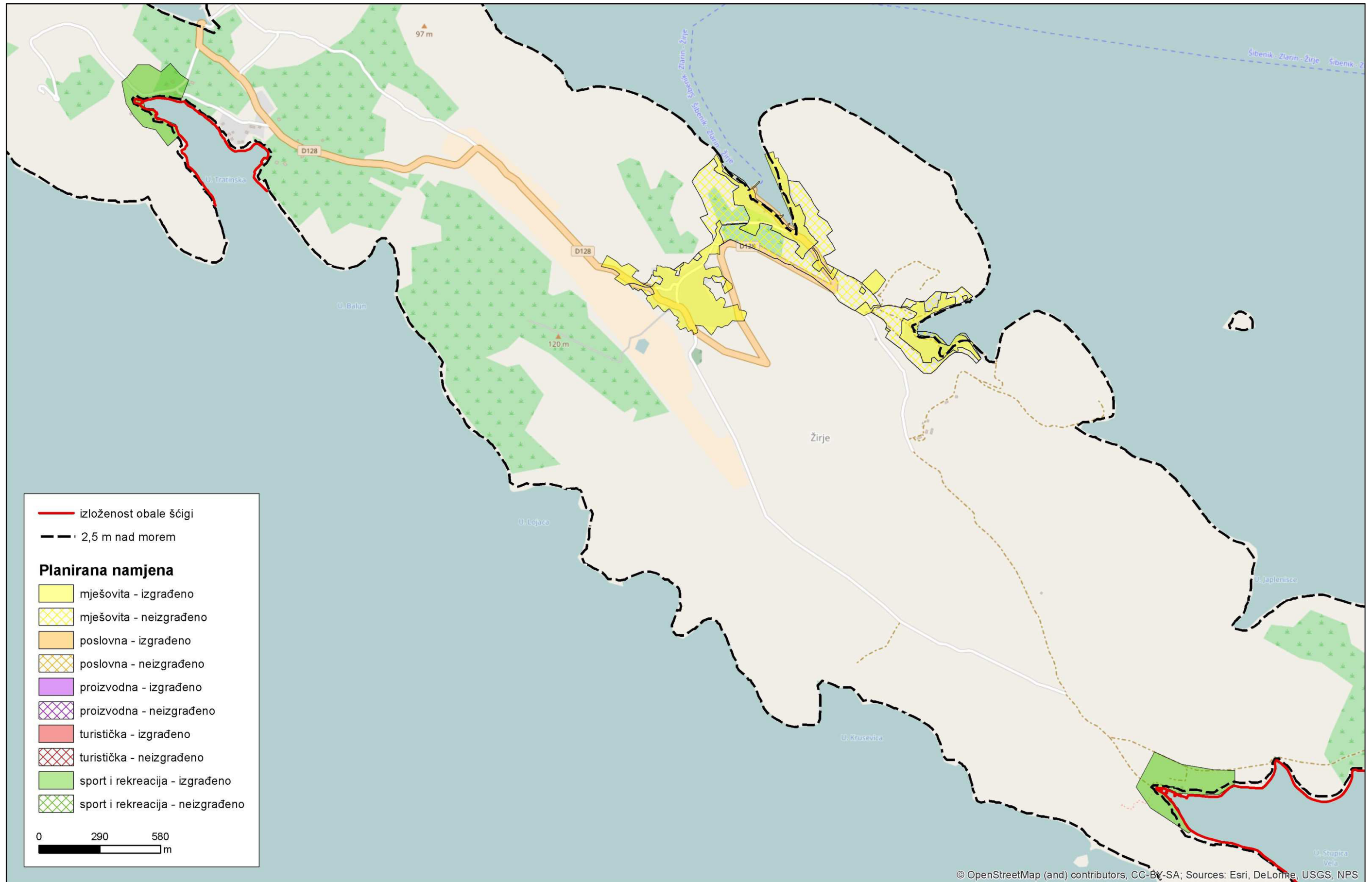
### Karta namjene 9: Zlarin - Obonjan



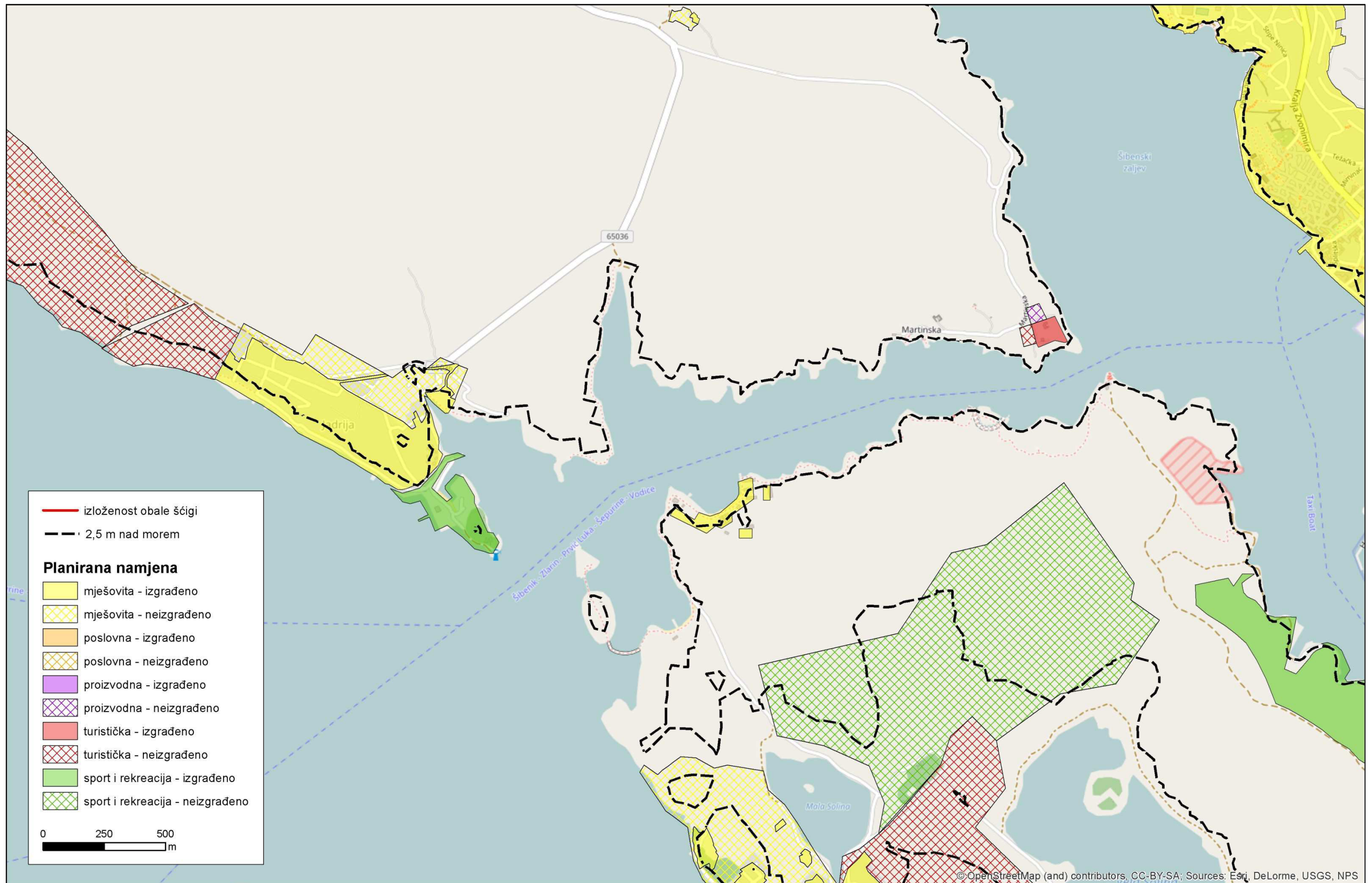
Karta namjene 10: Kaprije - Kakan



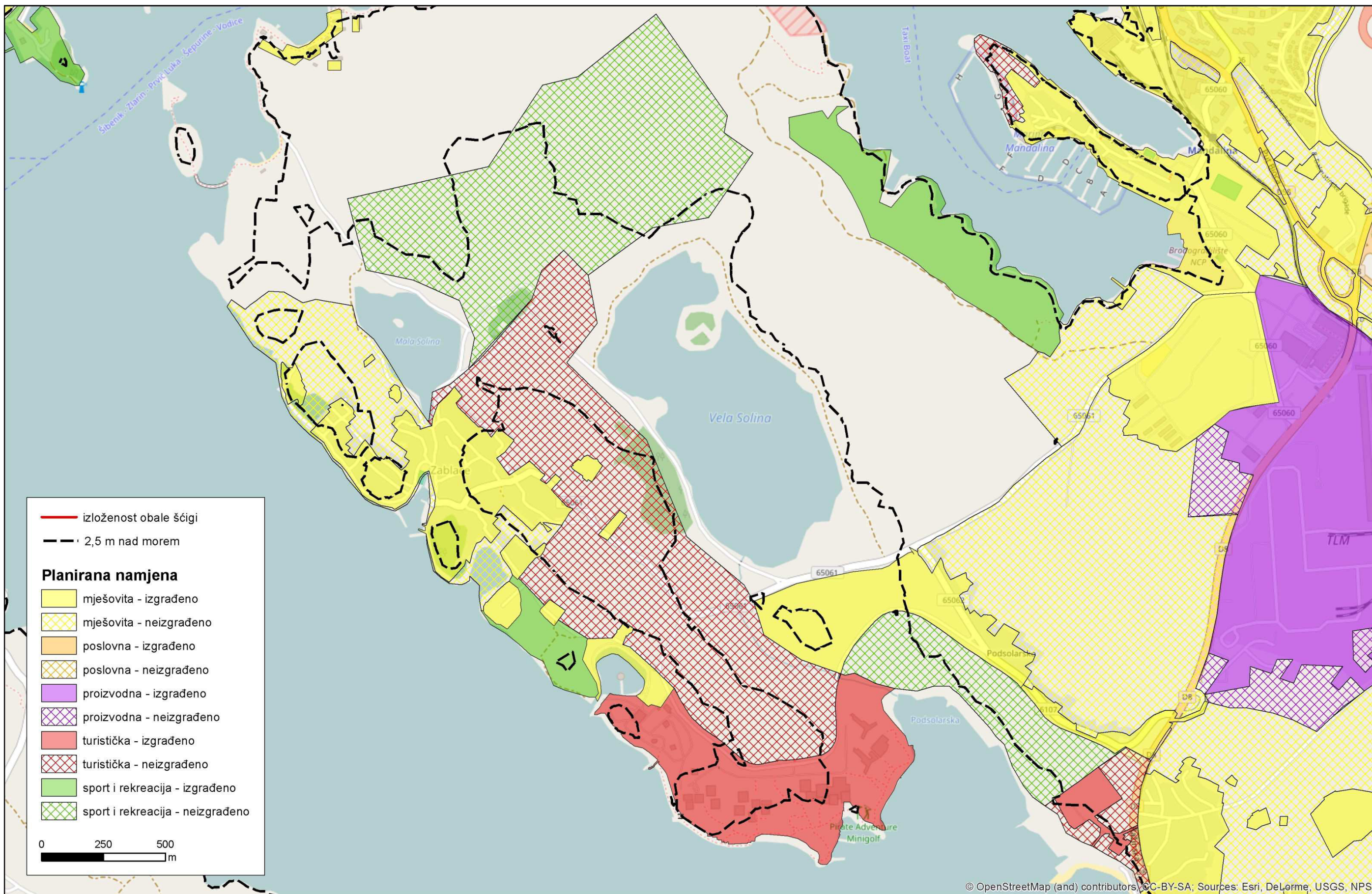
# Karta namjene 11: Žirje



Karta namjene 12: Kanal sv. Ante

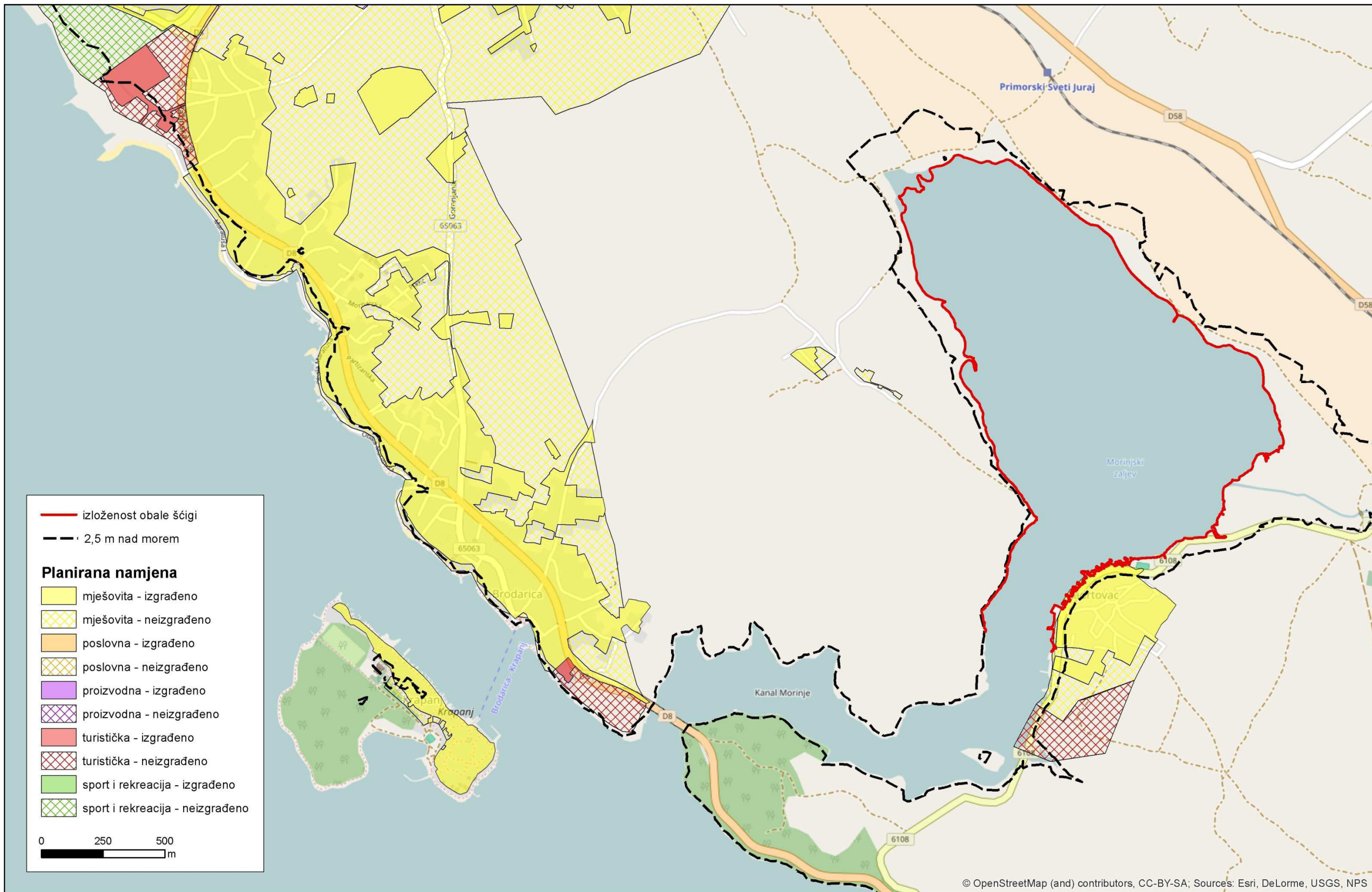


Karta namjene 13: Zablaće

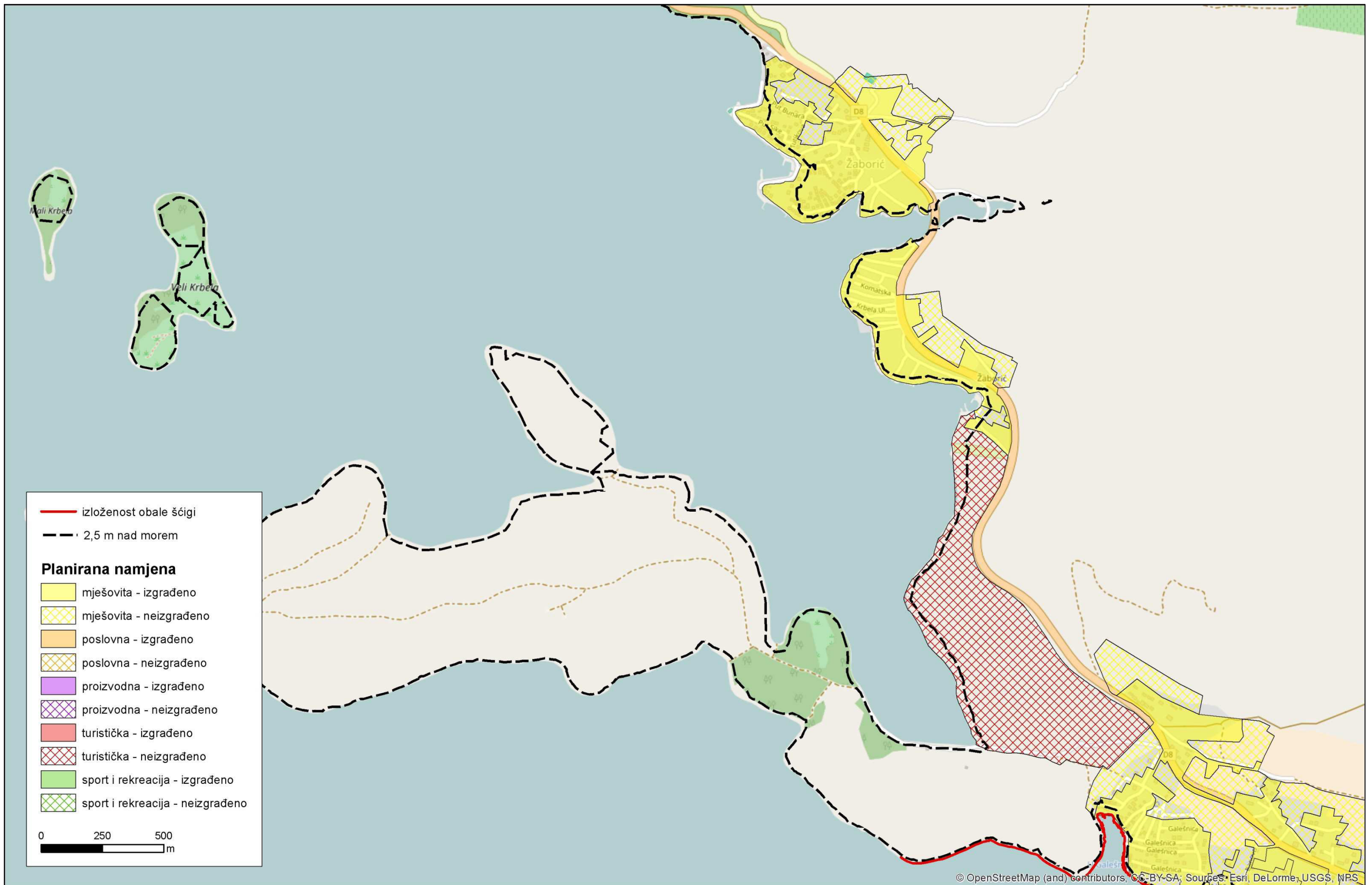


© OpenStreetMap (and) contributors, CC-BY-SA; Sources: Esri, DeLorme, USGS, NPS

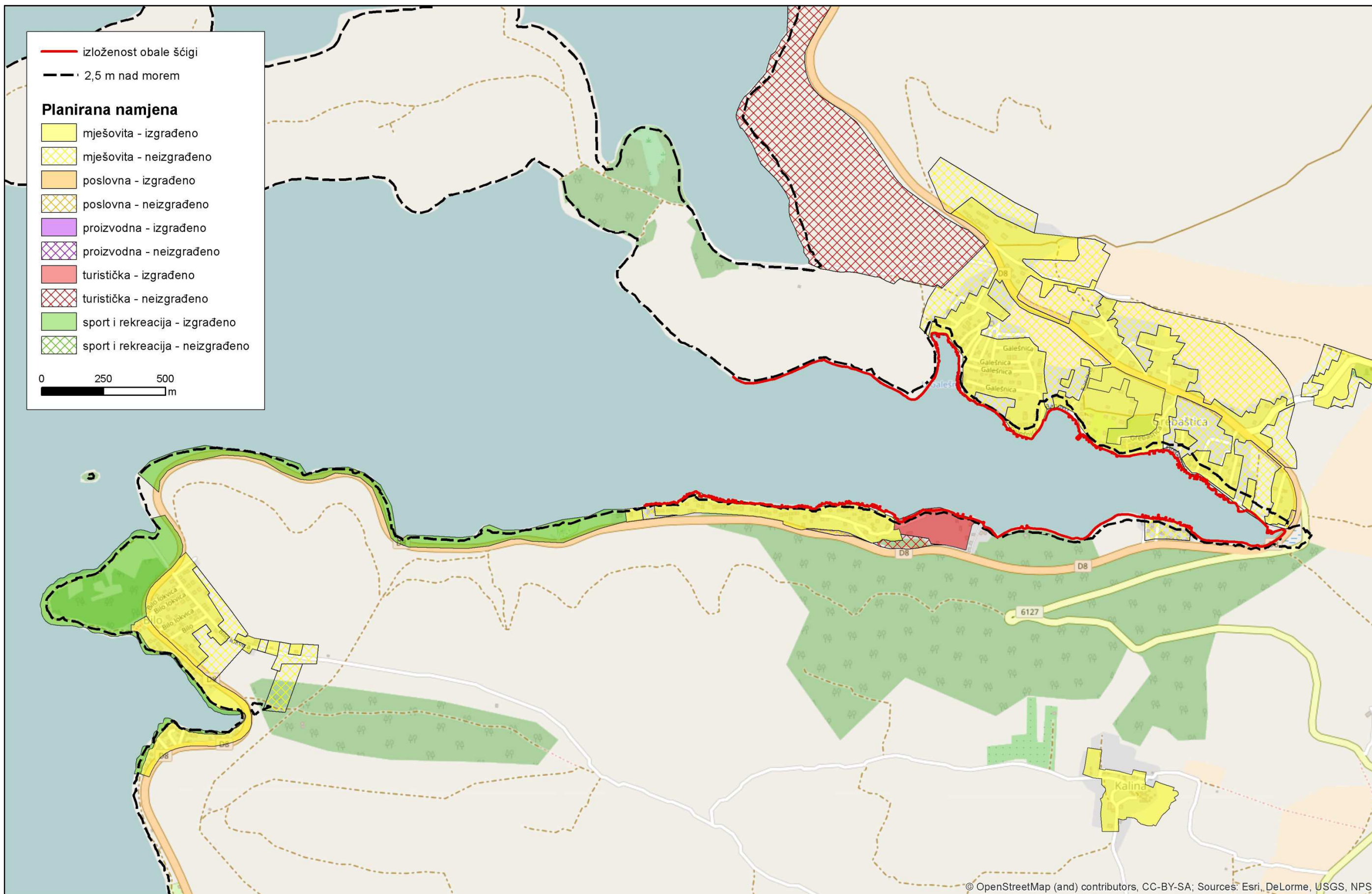
Karta namjene 14: Brodarica – Krpanj - Morinje



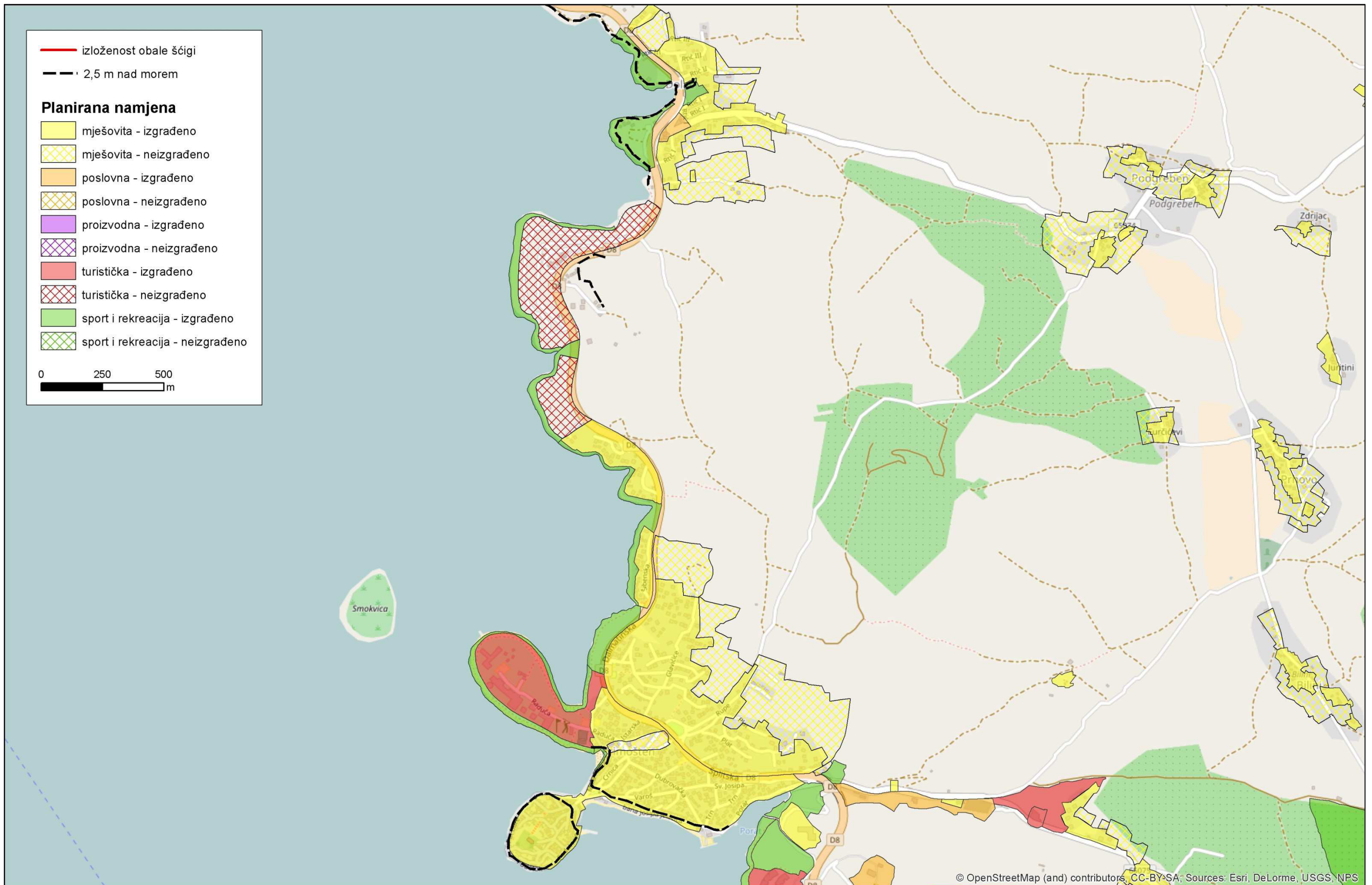
Karta namjene 15: Žaborić



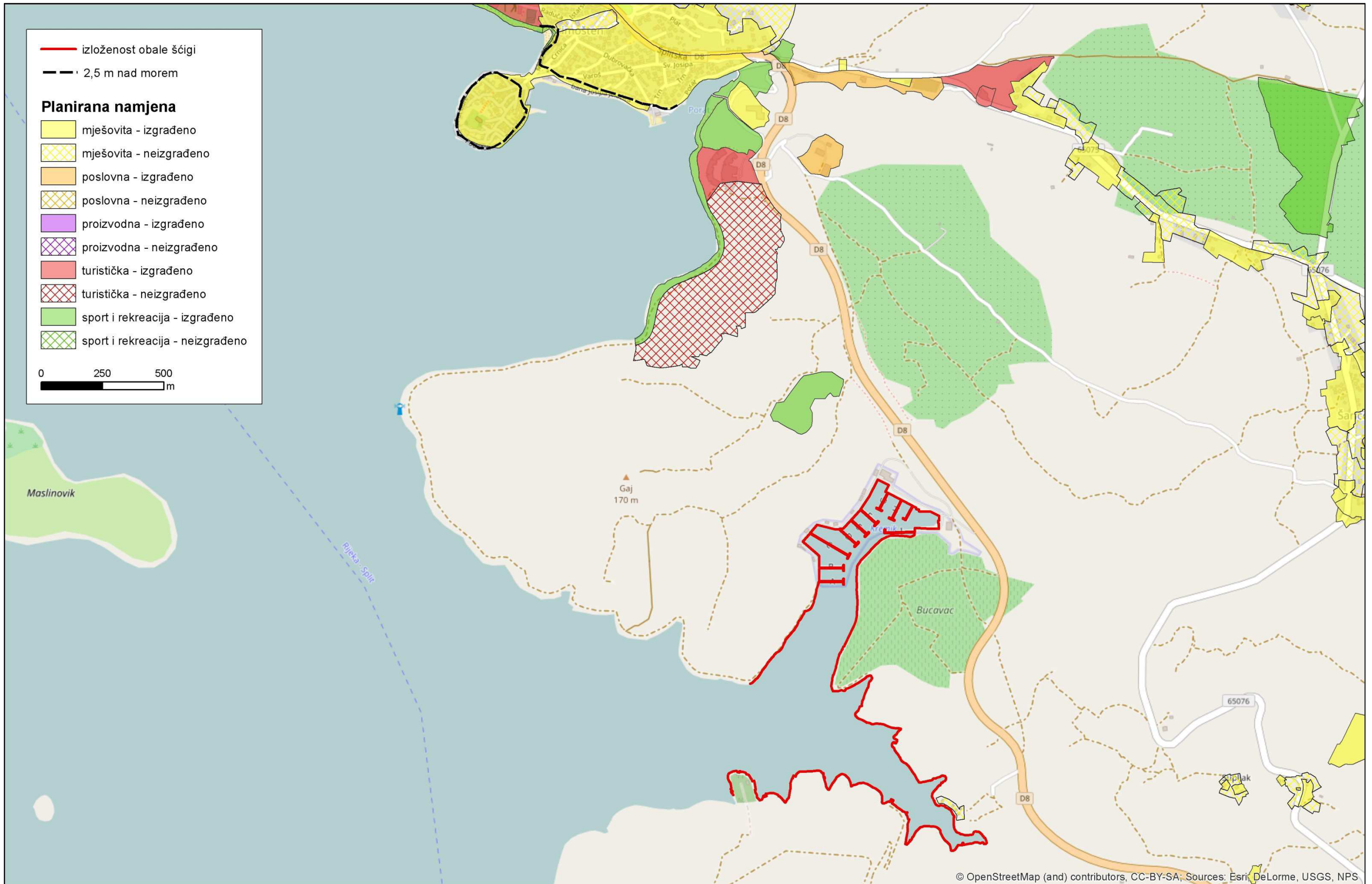
# Karta namjene 16: Grebaštica



Karta namjene 17: Primošten



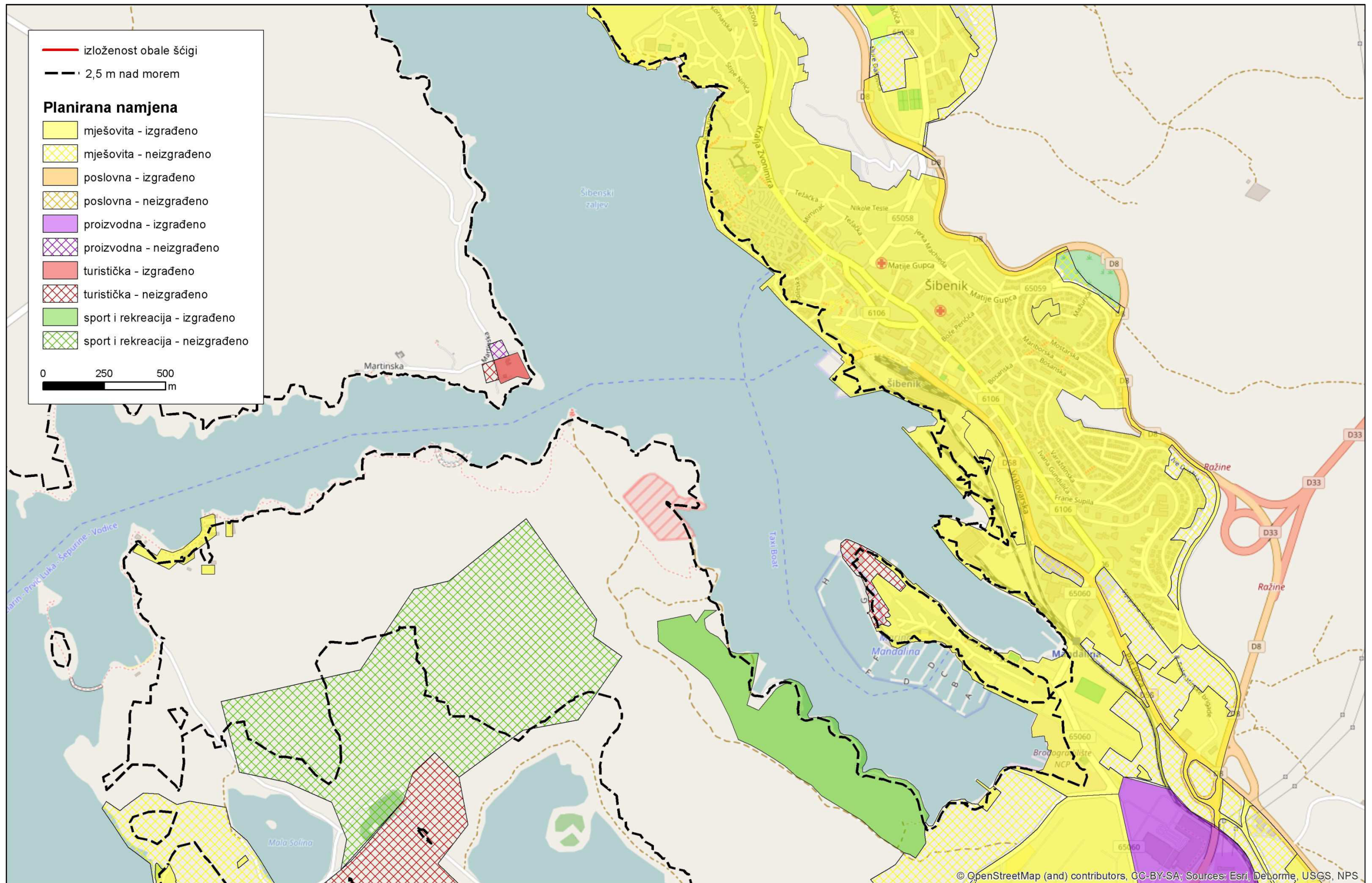
Karta namjene 18: Primošten - Kremnik



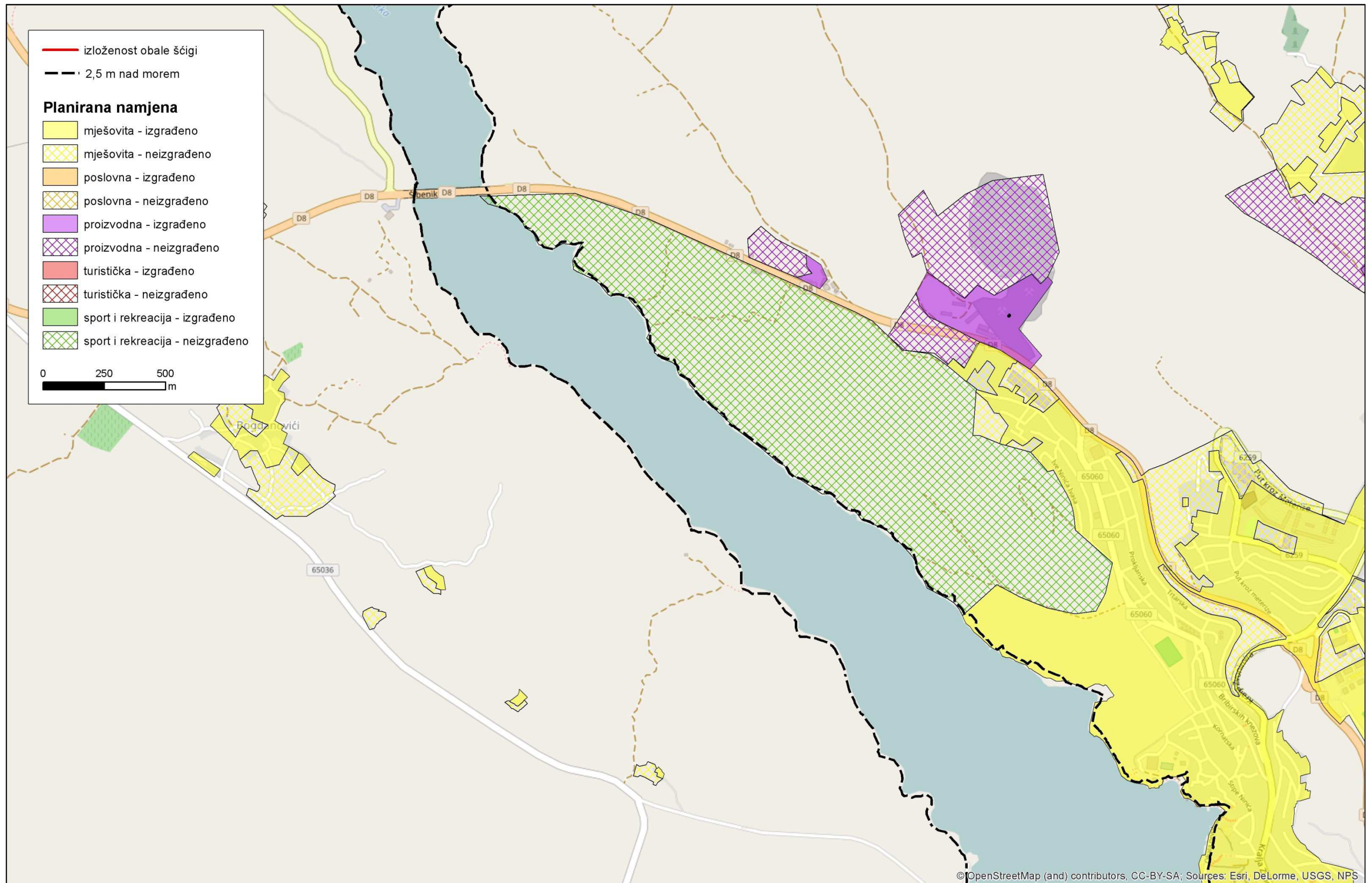




# Karta namjene 21: Šibenik

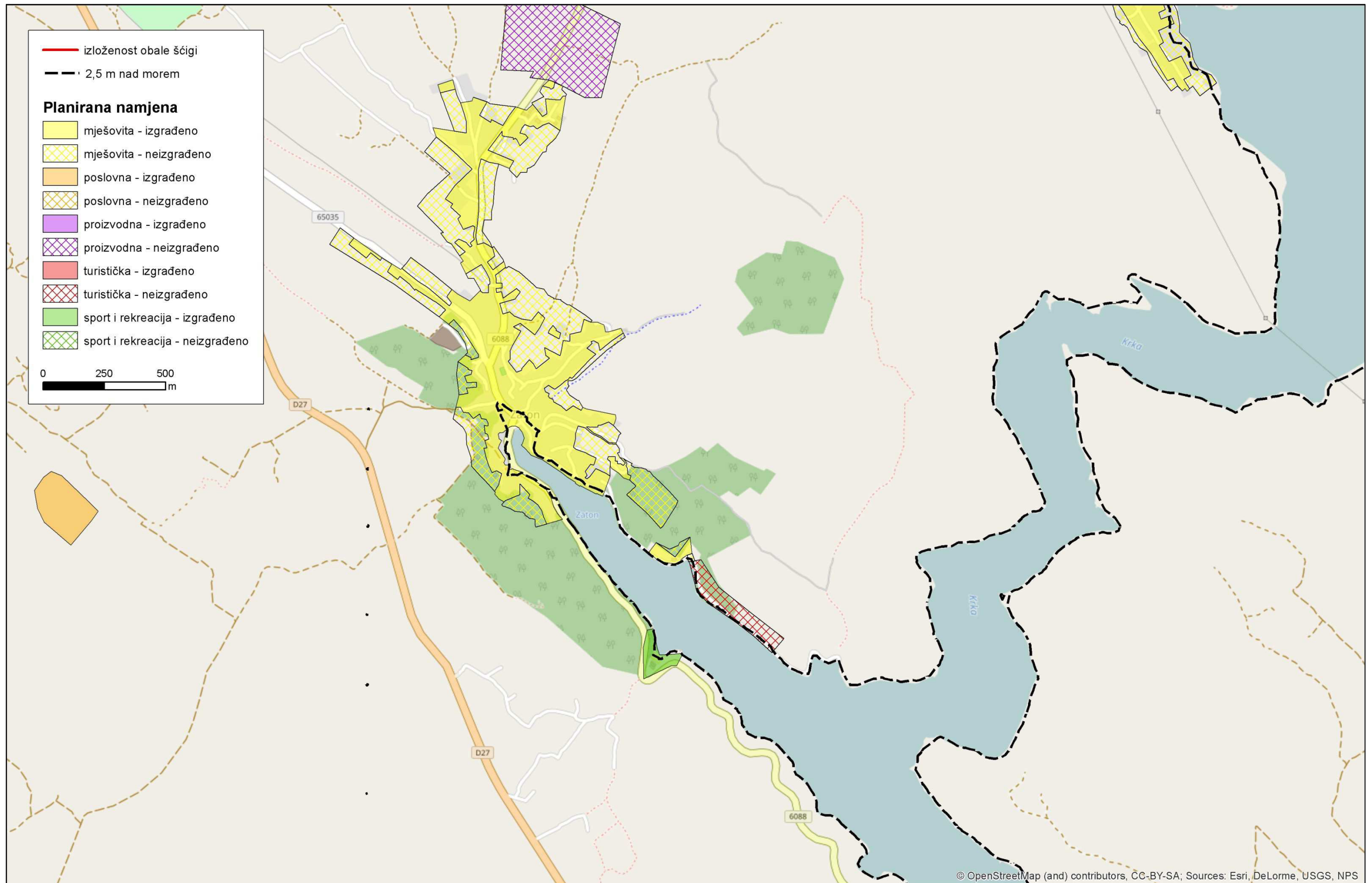


Karta namjene 22: Šibenik - Zekovac

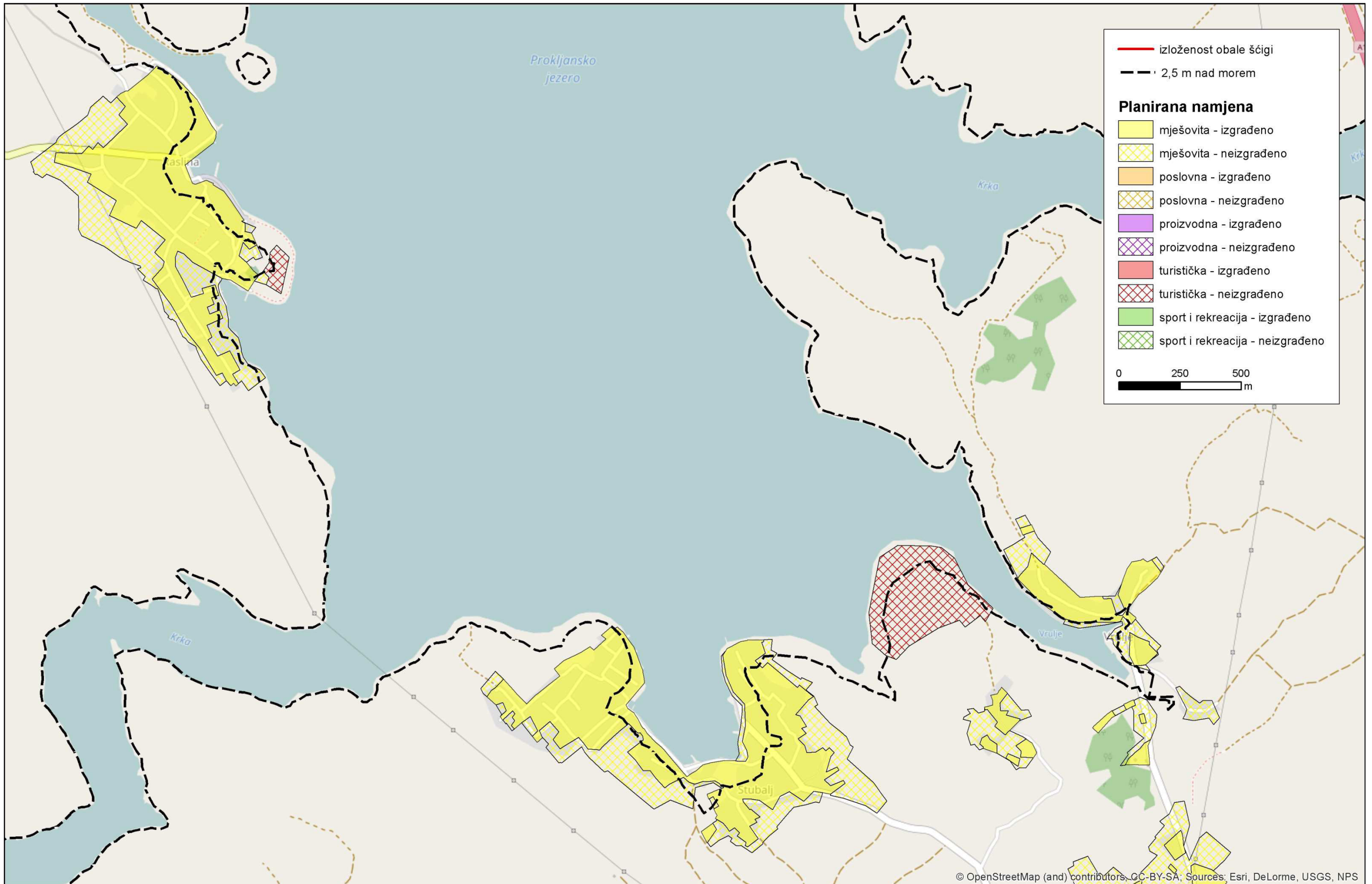


©OpenStreetMap (and) contributors, CC-BY-SA; Sources: Esri, DeLorme, USGS, NPS

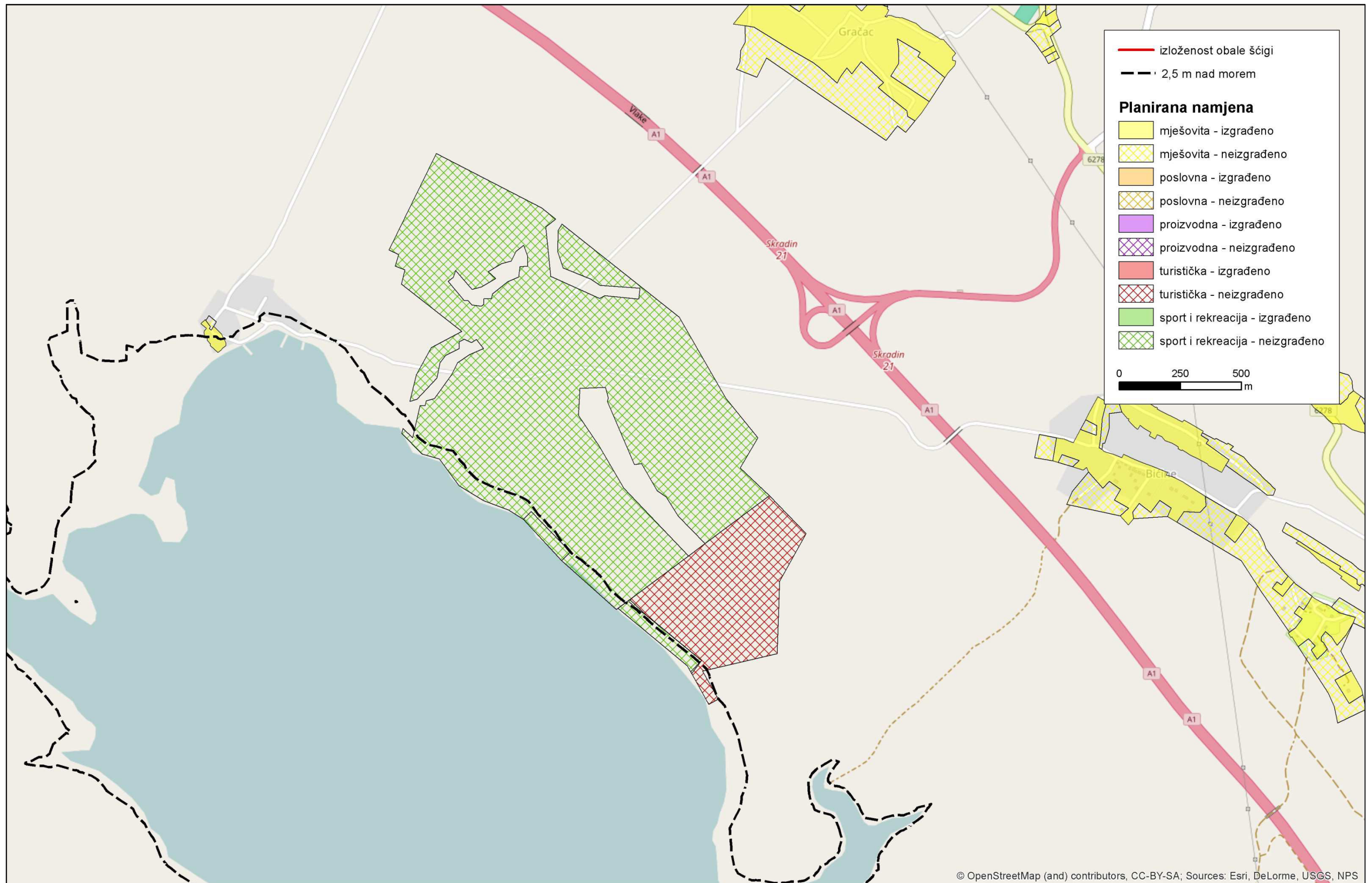
Karta namjene 23: Zaton



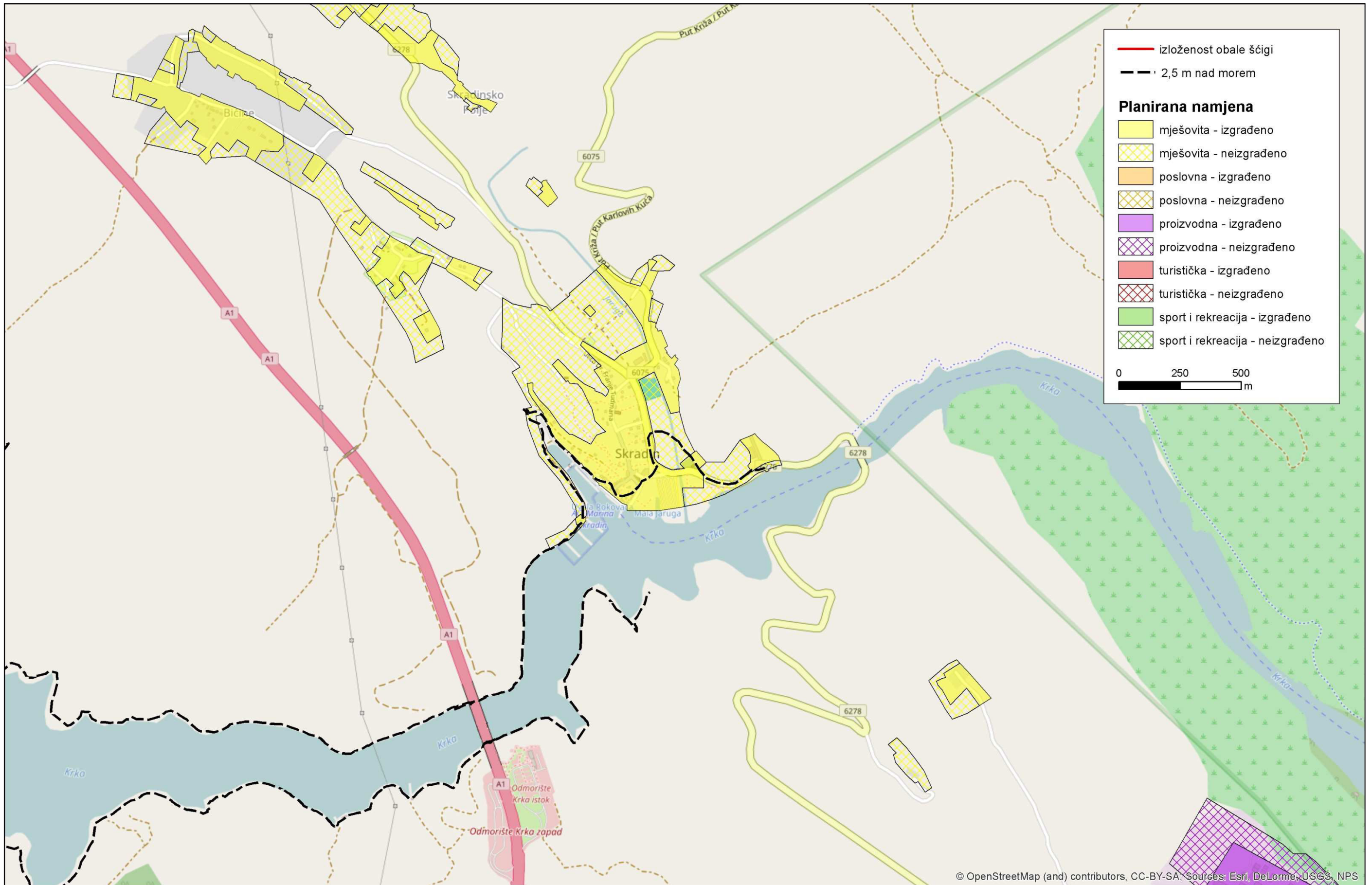
Karta namjene 24: Raslina - Bilice



Karta namjene 25: Prokljan

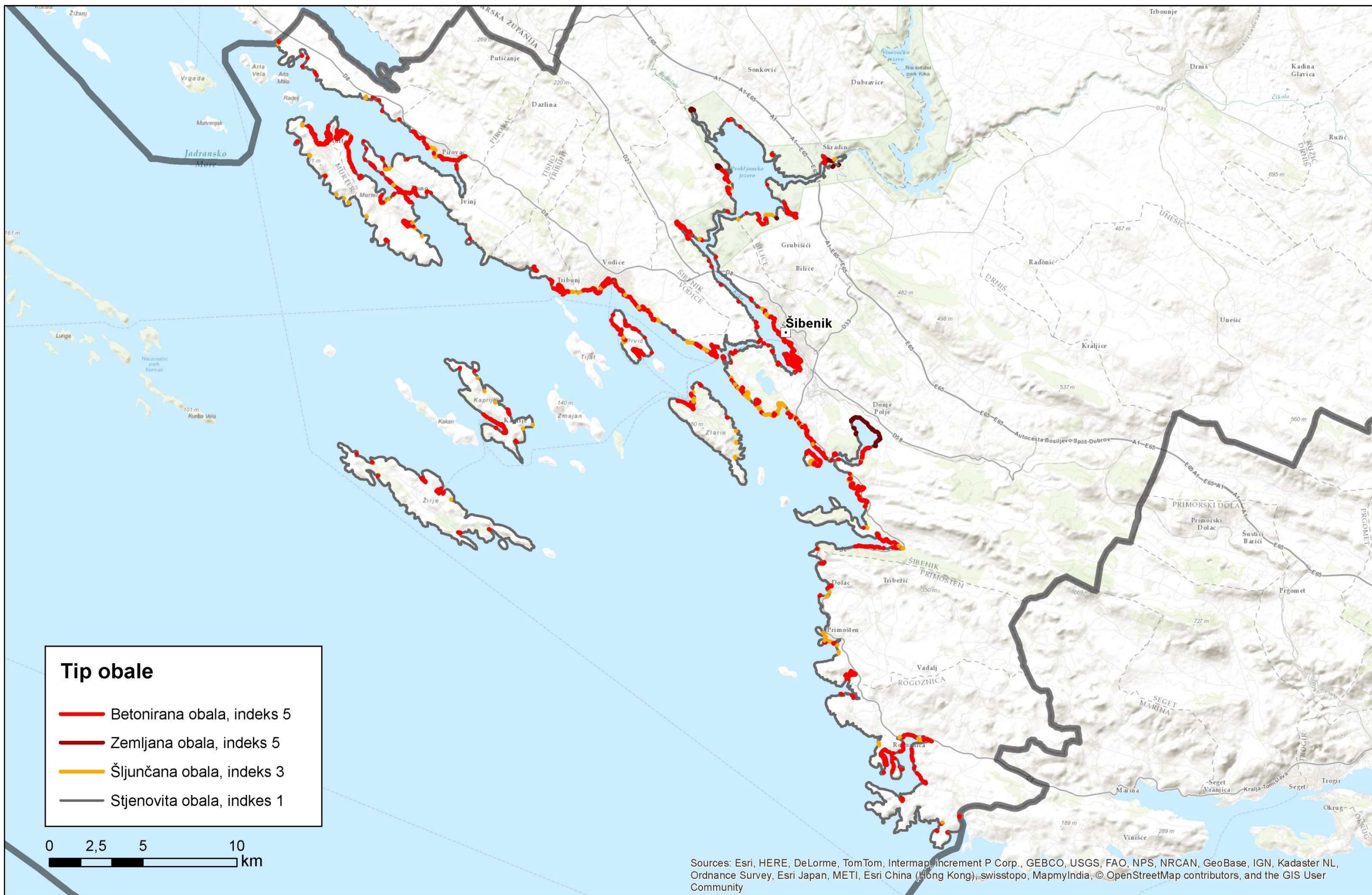


Karta namjene 26: Skradin

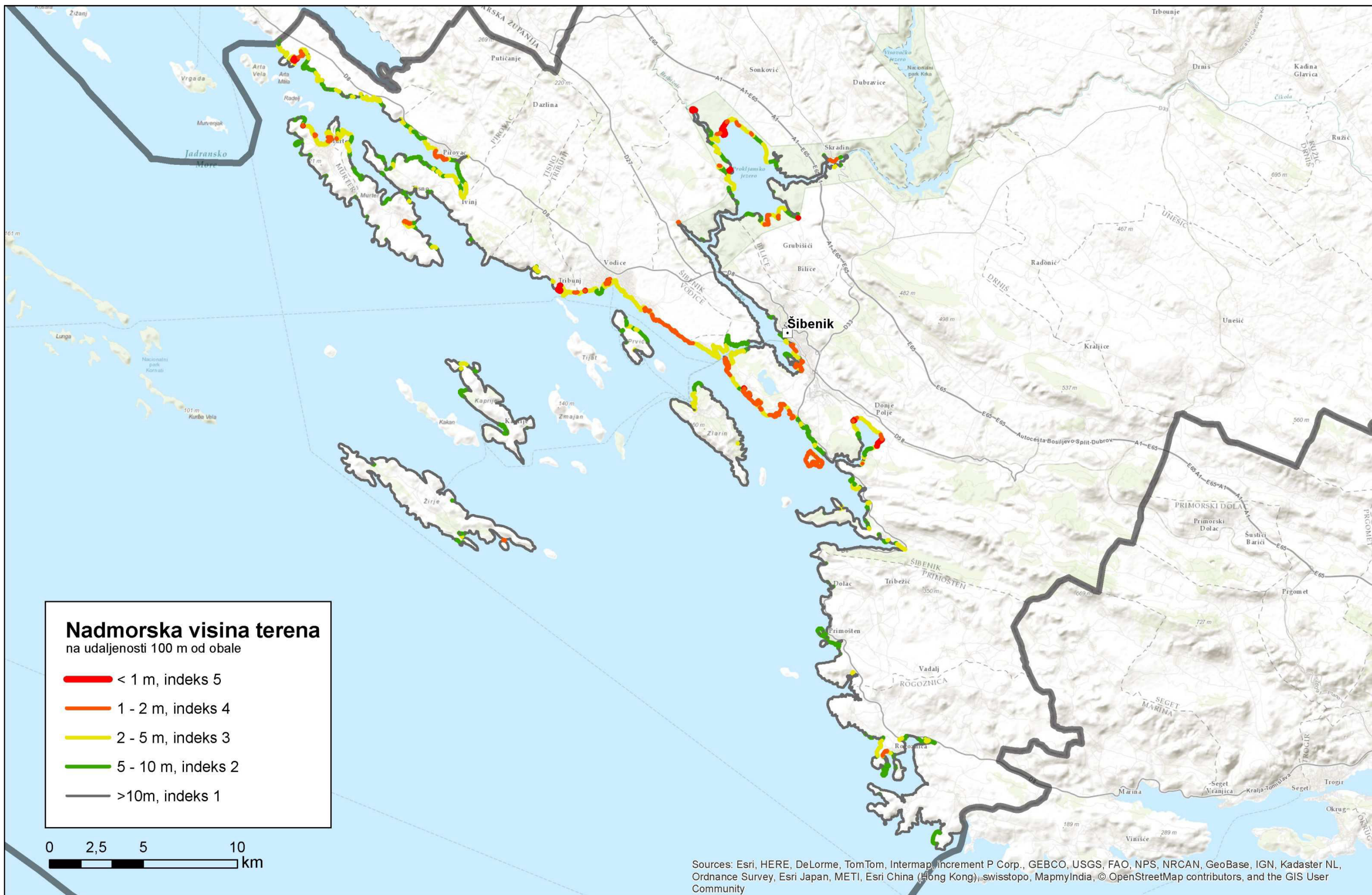


© OpenStreetMap (and) contributors, CC-BY-SA, Sources: Esri, DeLorme, USGS, NPS

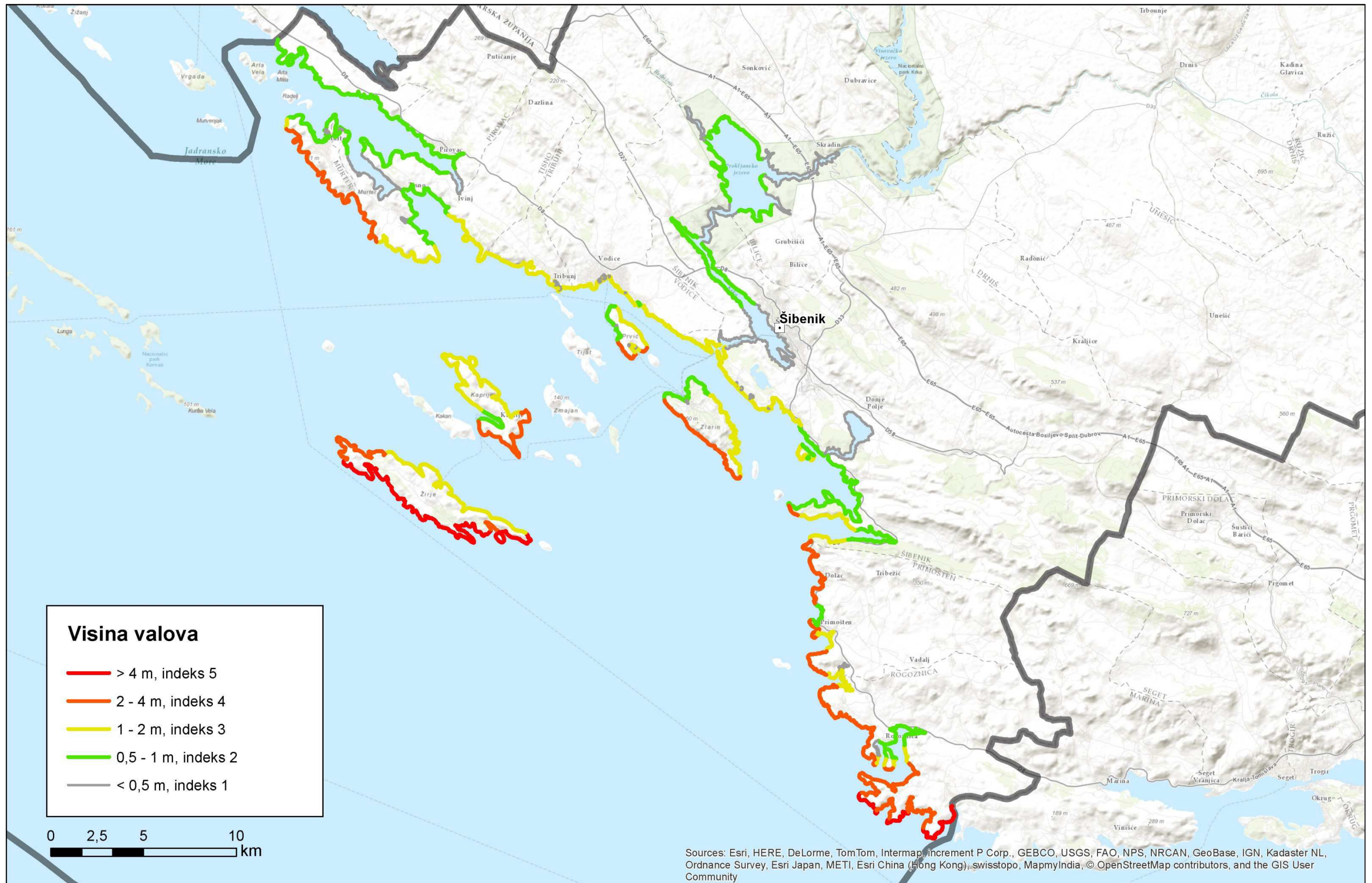
### Karta ranjivosti 1: Tip obale



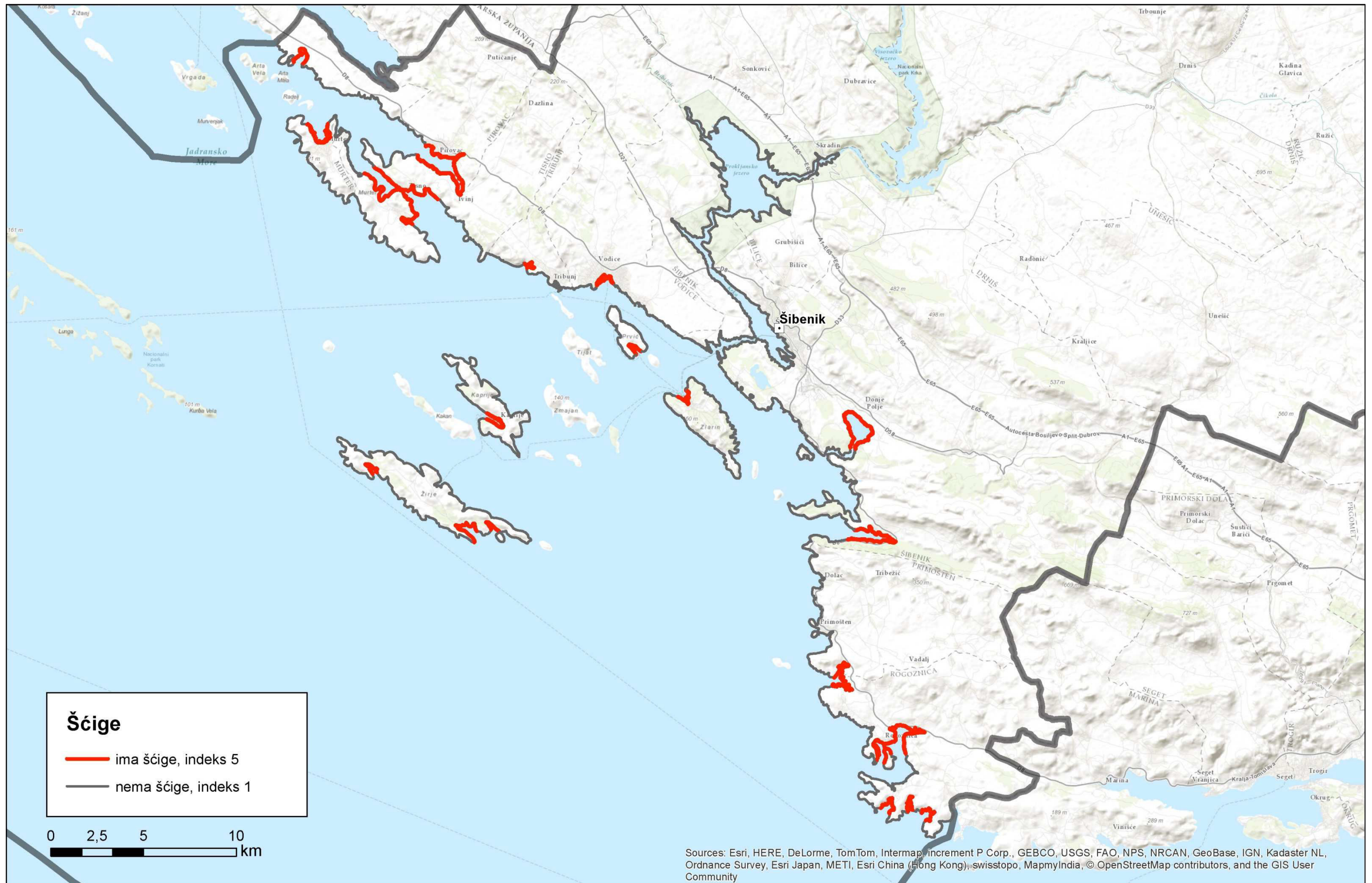
Karta ranjivosti 2: Nadmorska visina terena



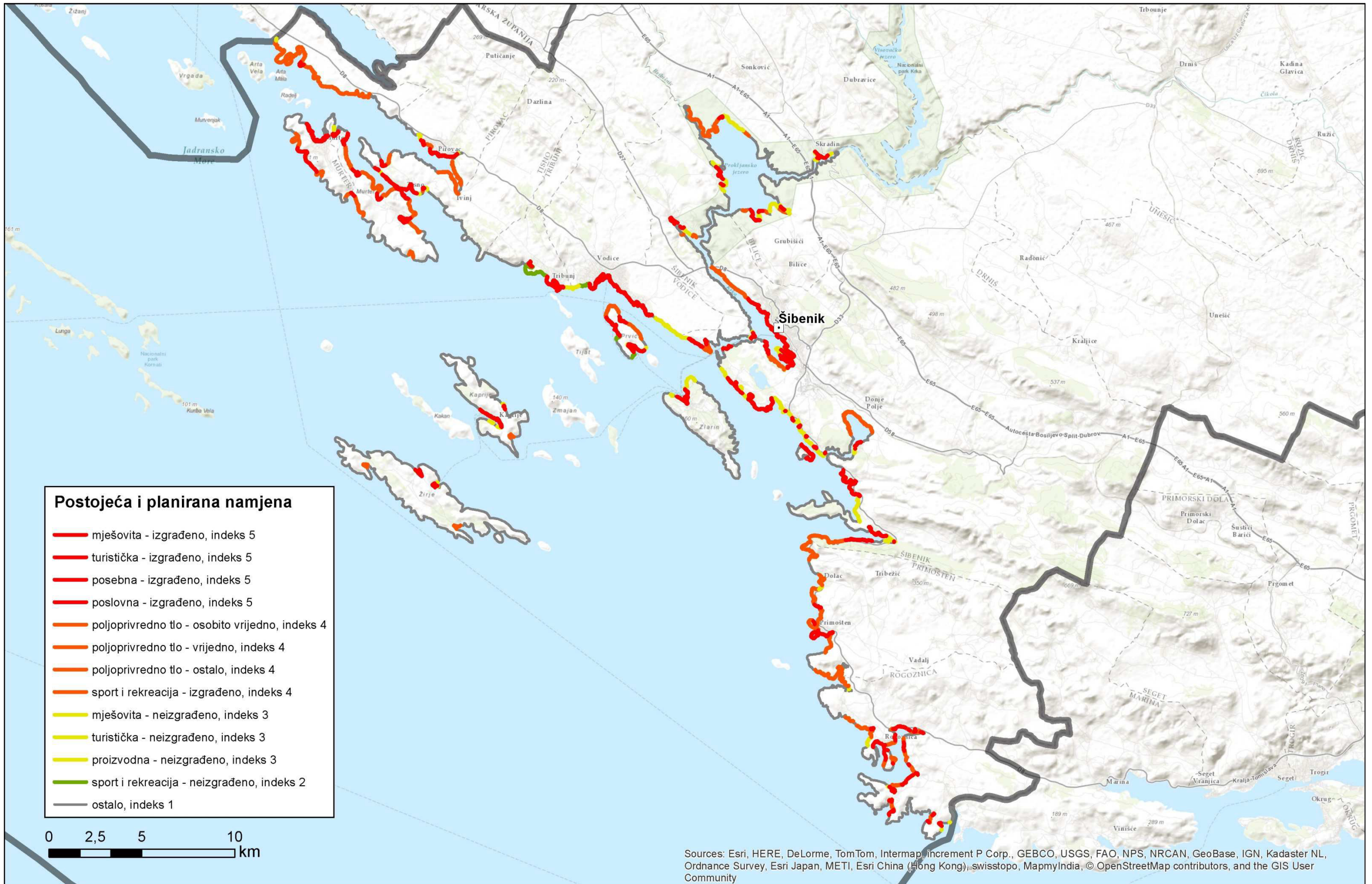
### Karta ranjivosti 3: Visina valova



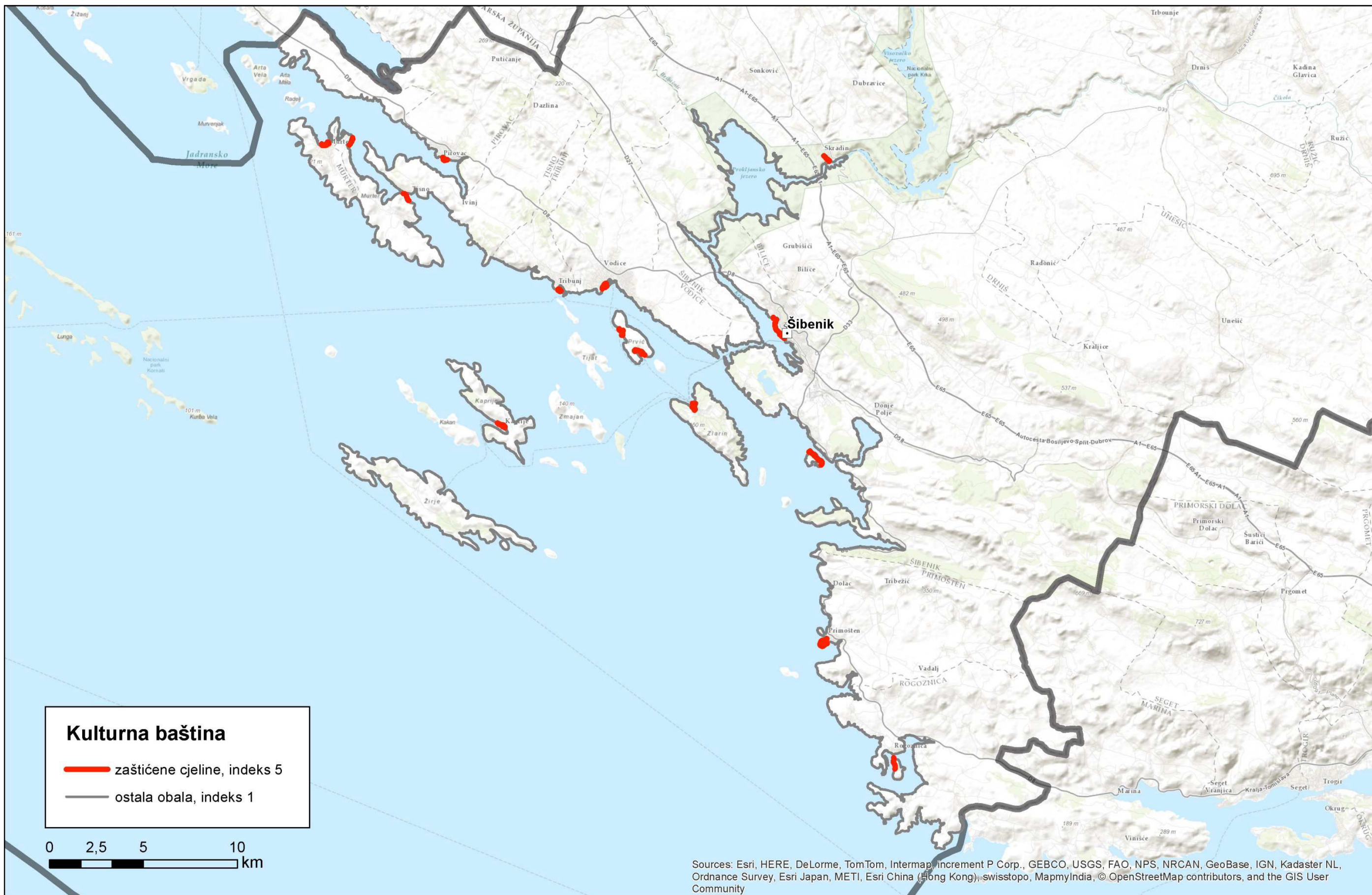
### Karta ranjivosti 4: Šćige



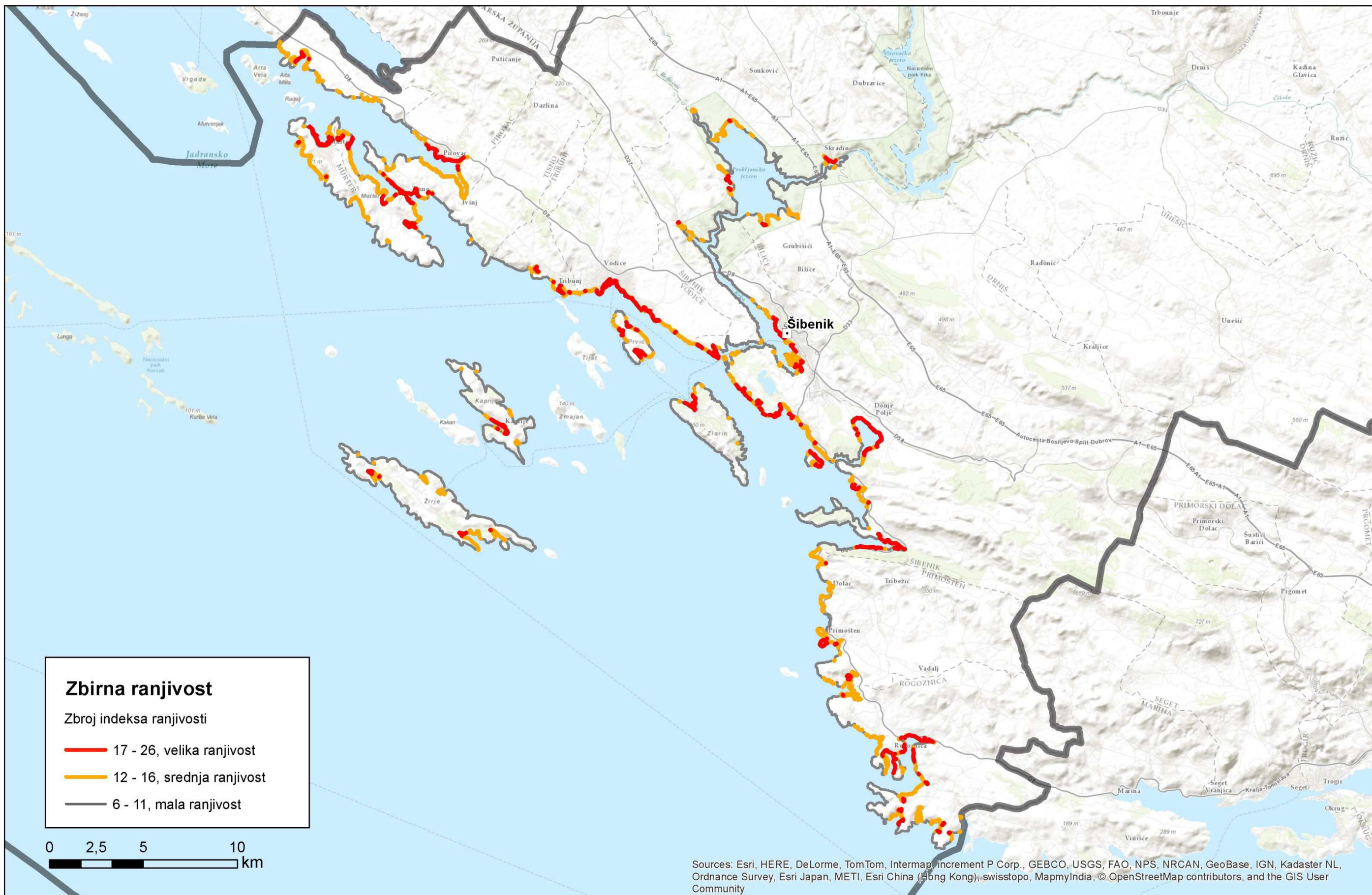
Karta ranjivosti 5: Postojeća i planirana namjena



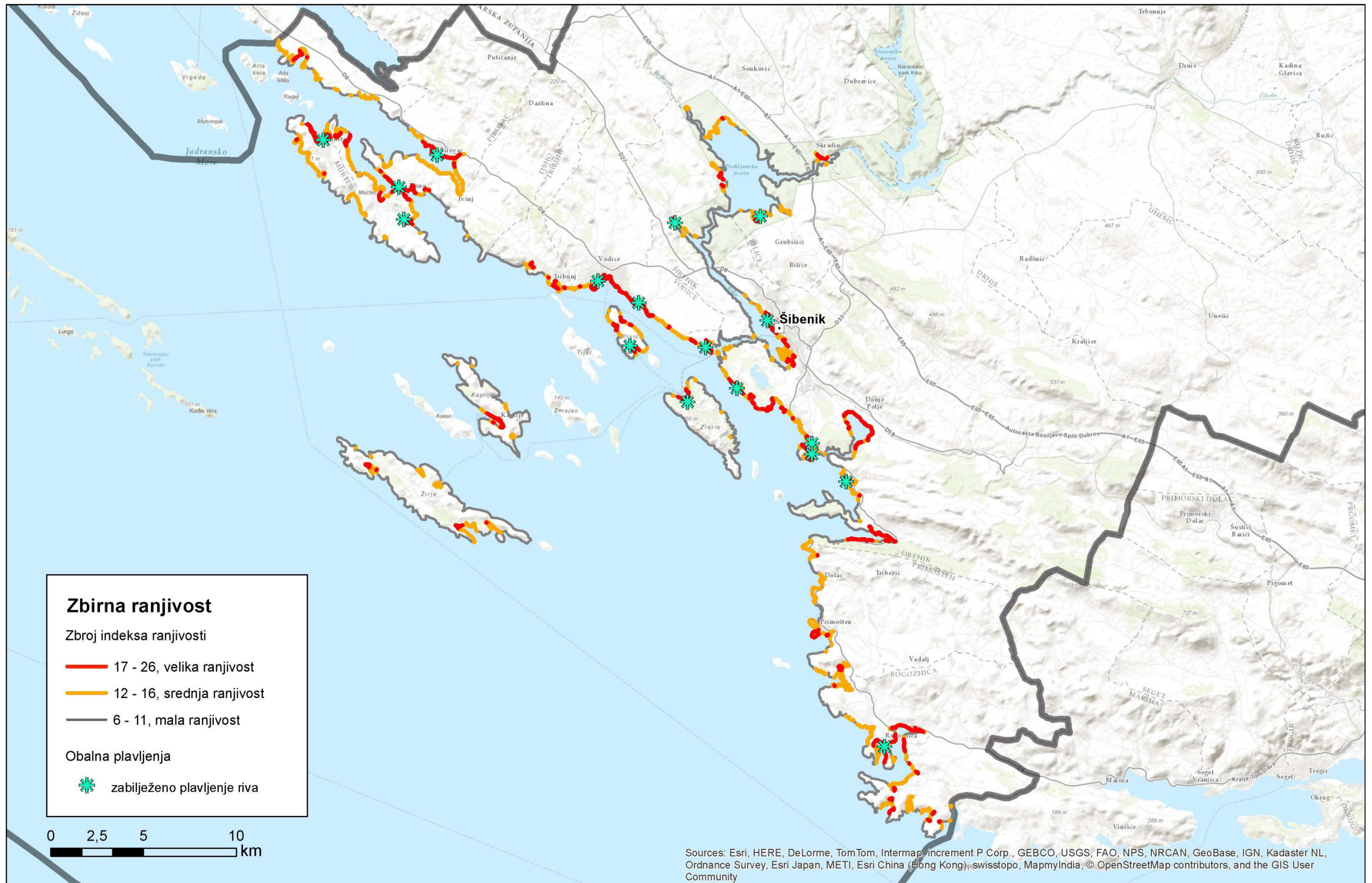
Karta ranjivosti 6: Kulturna baština



### Karta ranjivosti 7: Zbirna ranjivost



Karta ranjivosti 8: Zbirna ranjivost i obalna plavljenja







Prema Ustavu RH, 1993. godine utemeljena je Šibensko-kninska županija. Županija obavlja poslove koji se odnose na obrazovanje, kulturu, zdravstvo, socijalu, gospodarski razvoj, pomorstvo, promet i prometnu infrastrukturu, zaštitu okoliša, prostorno planiranje, te ostalo. Izradu ovog Plana za Županiju je vodio Upravni odjel za zaštitu okoliša i komunalne poslove, u suradnji s drugim Upravnim odjelima i tijelima županije, te pod vodstvom župana.



Šibenik © Šibensko-kninska županija

[www.pap-thecoastcentre.org](http://www.pap-thecoastcentre.org)  
[www.sibensko-kninska-zupanija.hr](http://www.sibensko-kninska-zupanija.hr)

Strategic Partnership for the Mediterranean Sea Large Marine Ecosystem  
**MedPartnership**

Together for the Mediterranean Sea



Centar PAP/RAC, osnovan 1977. godine sa sjedištem u Splitu, dio je Mediteranskoga akcijskog plana (MAP) Programa Ujedinjenih naroda za okoliš (UNEP). Mandat mu je pružati podršku zemljama Mediterana u provedbi Barcelonske konvencije i njenih protokola, u prvom redu Protokola o integralnom upravljanju obalnim područjima. PAP/RAC je usmjeren na provedbu aktivnosti koji pridonose održivom razvoju obalnih područja i jačanju za to potrebnih kapaciteta. Pri tome surađuje s nacionalnim, regionalnim i lokalnim upravama, te brojnim međunarodnim organizacijama i institucijama.